



Douglas Partners

Geotechnics | Environment | Groundwater

Report on
Preliminary Site Investigation for Contamination

Proposed Rezoning for Residential Subdivision
Part Lot 173 DP 818771, 5 Speedy Lock Lane,
Heatherbrae

Prepared for
Le Mottee Group on behalf of
Michael Russell

Project 91562.00
July 2019

Integrated Practical Solutions



Document History

Document details

Project No.	91562.00	Document No.	R.001.Rev2
Document title	Report on Preliminary Site Investigation for Contamination Proposed Rezoning for Residential Subdivision		
Site address	Part Lot 173 DP 818771, 5 Speedy Lock Lane, Heatherbrae		
Report prepared for	Le Mottee Group on behalf of Michael Russell		
File name	91562.00.R.001.Rev2		

Document status and review

Status	Prepared by	Reviewed by	Date issued
Revision 0	Dana Wilson	Chris Bozinovski	18 June 2019
Revision 1	Dana Wilson	Chris Bozinovski	19 June 2019
Revision 2	Dana Wilson	Chris Bozinovski	4 July 2019

Distribution of copies

Status	Electronic	Paper	Issued to
Revision 0	1	0	Hugh Jones, Le Mottee Group Mr Michael Russell
Revision 1	1	0	Hugh Jones, Le Mottee Group Mr Michael Russell
Revision 2	1	0	Hugh Jones, Le Mottee Group Mr Michael Russell

The undersigned, on behalf of Douglas Partners Pty Ltd, confirm that this document and all attached drawings, logs and test results have been checked and reviewed for errors, omissions and inaccuracies.


Signature	Date
Author 	4 July 2019
Reviewer	4 July 2019



Table of Contents

	Page
1. Introduction.....	1
2. Site Description	2
3. Geology and Hydrogeology.....	2
4. Site History Review	3
4.1 Overview	3
4.2 Review of Section 10.7 Planning Certificate.....	4
4.3 Council Records Search	4
4.4 Review of Title Deed Information.....	5
4.5 Review of Historical Aerial Photos	6
4.6 Review of Sand Mining Plans	9
4.7 NSW EPA	9
4.8 SafeWork NSW Hazardous Chemicals Search.....	11
4.9 Discussions with the Site Owner	11
5. Site Condition.....	12
6. Potential Contaminants	25
7. Preliminary Conceptual Site Model	25
8. Conclusions.....	27
9. References.....	28
10. Limitations	28
Appendix A:	About This Report
Appendix B:	Title Deeds Search (InfoTrack Pty Ltd)
	WaterNSW Groundwater Bore Works Summaries (GW064149, GW066784, GW079555, GW202724)
	Section 10.7 Planning Certificate
	SafeWork NSW Hazardous Chemicals Search
	NSW EPA Licences Search
Appendix C:	Drawing 1: Site Features (Overall Lot and Adjacent Sites)
	Drawing 2: Site Features (Investigation Site)
	Le Mottee Group Drawings:
	- Site Analysis Locality Plan, Ref 6705 REZ-V1 (Sheet 1 of 10)
	- Proposed Rezoning, Ref 6705 REZ-V2 (Sheet 8 of 10)
	- Proposed Lot Layout, Ref 6705 REZ-V2 (Sheet 9 of 10)

Report on Preliminary Site Investigation for Contamination Proposed Rezoning for Residential Subdivision Part Lot 173 DP 818771, 5 Speedy Lock Lane, Heatherbrae

1. Introduction

This report presents the results of a preliminary site investigation (PSI) for contamination for a proposed residential subdivision at Part Lot 173 DP 818771, 5 Speedy Lock Lane, Heatherbrae. The investigation was commissioned in an email dated 2 May 2019 by Hugh Jones of Le Mottee Group on behalf of Michael Russell. The work was undertaken with reference to Douglas Partners Pty Ltd (DP) proposal NCL190222.P.001.Rev0 dated 8 April 2019.

The investigation site is identified as the south eastern portion of Lot 173 DP 808771 comprising an area of approximately 5.5 hectares. The investigation site comprises the area proposed for rezoning from RU2 Rural Landscape to R2 Residential (44 lots).

A Stage 1 PSI was undertaken to identify past and present contaminating activities, report on the current site condition, provide recommendations for investigation / remediation (if required) and provide comments on the suitability of the site for the proposed rezoning from a contamination perspective.

The investigation comprised the following:

- Desktop review comprising review of geological, topographic and acid sulfate soil risk maps;
- Brief site history review to assess the potential for contamination at the site;
- Site inspection to identify areas of potential contamination and assess the current site condition;
- Discussions with the current owner / occupant of the site;
- Preparation of a preliminary conceptual site model (CSM);
- Preparation of this report presenting the results of the preliminary assessment.

The PSI was undertaken with reference to NSW EPA (2011) *Guidelines for Consultants Reporting on Contaminated Sites* and *National Environment Protection (Assessment of Site Contamination) Measure 1999 Amended 2013* (NEPC, 2013).

For the purposes of the assessment, Le Mottee Group provided plans of the site locality, proposed rezoning area and lot layout which are included in Appendix C.

2. Site Description

Lot 173 DP 818771 is identified as 5 Speedy Lock Lane, Heatherbrae, New South Wales (NSW). The whole of Lot 173 comprises an area of about 58.57 ha, however, the area subject of this investigation ('the site') comprises the eastern part of Lot 173 DP 818771 which is an irregularly shaped area of about 5.5 ha as shown on Drawings 1 and 2 in Appendix C.

At the time of the investigation, the site was a rural residential property, comprising a residence, pool, shed, shipping containers and grassed paddocks. Animals / stock were not present on the property at the time of the site inspection.

The site is currently zoned RU2 Rural Landscape under the current Local Environment Plan (LEP) (PSC, 2013).

The following adjacent sites were identified:

- North: Vacant land and Windeyers Creek;
- East: Bellhaven Caravan Park to the east and on the southern site of Speedy Lock Lane; Low density residential development to the east and on the northern site of Speedy Lock Lane;
- South: Residential development and Hunter River High School on Elkin Avenue;
- West: Low-lying vacant / grazing land which fronts the Hunter River.

The broader Heatherbrae area comprises a mix of commercial and industrial properties. It is noted that a service station and auto dismantlers are located on Speedy Lock Lane, but these are not considered to be up gradient of the site.

3. Geology and Hydrogeology

Reference to the 1:100 000 scale regional geology map for Newcastle (Newcastle Coalfield Regional Geology, Sheet 9321, NSW Department of Mineral Resources) indicates that the site is underlain by quaternary alluvium which typically comprises gravel, sand, silt and clay. Reference to the quaternary geology map indicates that the majority of the site is mapped as coastal barrier dune sands which typically comprise marine sands and indurated sands.

Reference to the NSW Contours Hunter and Central Coast LiDAR indicates the majority of the site ranges from RL7 (AHD) to RL8 with slight slopes to the north-west. The north and north-western part of the site adjacent to the boundary slope sharply from about RL7 to RL3. The lower part of the site is relatively level at about RL3 and are similar to the low-lying areas further west of the site which front the Hunter River, located about 1 km north west.

The groundwater flow regime is expected to be towards Windeyers Creek which is located about 130 m north-west of the site boundary and is considered to be the nearest sensitive receptor. The Creek drains to the Hunter River. The depth to the water table is likely to be about 1 m to 2 m for the lower elevation parts of the site and in the order of about 10 m for elevated parts of the site, based on topography and previous investigations on nearby properties. It should be noted that groundwater levels are affected by climatic conditions and soil permeability and will therefore vary with time.

An on-line records search of groundwater wells database with the NSW Bureau of Meteorology Groundwater Explorer indicated four registered bores within a 500 m radius of the site as follows:

- GW064149 – located immediately south of the site (~20 m distance), drilled to 9 m in a sand profile, installed in 1919, and registered for domestic purposes (refer Drawing 1 and 2 in Appendix C).
- GW066784 – located approximately 200 m south of the site, drilled to 10 m in an ‘unconsolidated’ profile (assumed sand) and registered for domestic purposes. The installation date is unknown;
- GW079555 – located approximately 350 m south of the site, drilled to 8 m in an ‘unconsolidated’ profile (assumed sand) and registered for domestic purposes. The installation date is unknown. The bore is identified as Hunter Water Corporation Bore SK3512;
- GW202724 – located approximately 500 m south-east of the site, drilled to 9.5 m in a sand profile, with standing water level at 5.5 m and installed in 2011 for monitoring purposes.

The groundwater works summaries for the above bores are included in Appendix B.

Two operational groundwater bores were observed at the site during the site inspection. It is understood that the bores are used for general irrigation of the property vegetable garden and grassed areas in the vicinity of the residence and shed, as discussed in Section 5. The bores do not appear to be registered.

Reference to the Acid Sulfate Soil Risk Map, prepared by the Department of Land and Water Conservation (DLWC) indicates the site within an area mapped as a low probability occurrence of ASS at depths of greater than 3 m depth. About 100 m west of the investigation area is mapped as a high probability occurrence of ASS within 1 m of the ground surface, corresponding to lower-lying areas (ie less than RL2).

A review of a previous investigation by DP within the elevated portion of Hunter River High School, located immediately west of the site, indicated sand filling to 0.1 m / 0.15 m, underlain by sand with some silt to the termination depth of 2 m. Groundwater was not encountered during the investigation works.

4. Site History Review

4.1 Overview

The brief review of site history for the current assessment comprised the following:

- Review of Section 10.7 (2 & 5) Planning Certificate for the site;
- Search of Port Stephens Council (PSC) records;
- Review of historical aerial photos;
- Review of sand mining plans;
- Historical Title Deed search;
- Search of NSW SafeWork dangerous goods register;
- Searches of NSW EPA databases;

- Brief review of previous reports by DP at the site.

Details are presented in the following sections.

4.2 Review of Section 10.7 Planning Certificate

Review of the Section 149 (2 & 5) Planning Certificates for the greater Lot 173 DP 808771 (dated 3 May 2019), indicated the following:

- The site is currently zoned RU2 Rural Landscape under the current 2013 Local Environment Plan (LEP);
- The site is not within a proclaimed mine subsidence district;
- The site is subject to flood related development controls;
- The land, or part thereof, is identified as containing a wetland under PSD LEP 2013;
- Part of the land is identified as bushfire prone land;
- The land is not located within a heritage conservation area;
- The site is not subject to coastal protection works;
- Council is not aware of any current site verification certificates for the site;
- Premises on the site are not on the loose-fill asbestos insulation register;
- There are no prescribed matters under section 59(2) of the *Contaminated Land Management Act 1997* to be disclosed.

The certificate is included in Appendix B.

4.3 Council Records Search

A search of development applications (DA) and building applications (BA) records through PSC identified four BAs for the site as shown in Table 1.

Table 1: Summary of Council Records

BA No.	Description	Approval Date
7-1988-60933-1	Farm Shed	17/08/1988
7-1989-61161-1	Additions to rural shed	05/09/1989
7-1993-61847-1	Additions	20/01/1994
7-1994-61786-1	Swimming Pool	15/11/1994

The above approvals seem commensurate with the site buildings and features observed during the site inspection (refer Section 5).

4.4 Review of Title Deed Information

A historic title deeds search was carried out by InfoTrack Pty Ltd which is included in Appendix B.

The search period 1914 to 2019 indicated that current Lot 173 DP 808771 previously included an easement adjacent as the southern boundary as shown in pink ('2') in Figure 1. From 1988 the easement was consolidated to form the current lot layout. The pertinent results of the search are provided in Table 2 in regard to the approximate areas shown in Figure 1.

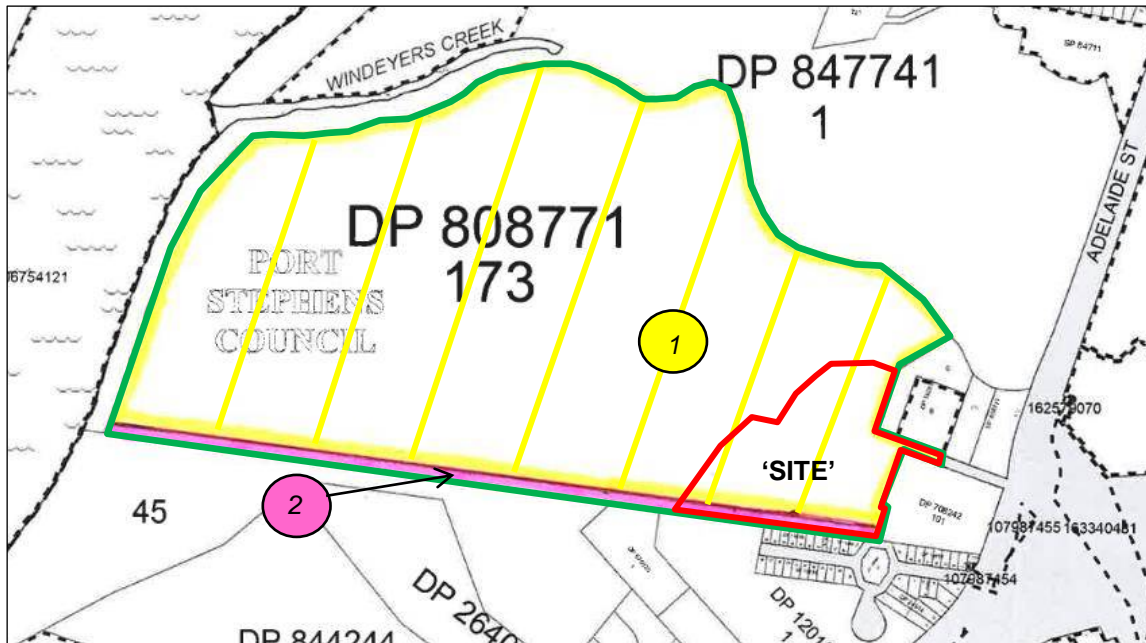


Figure 1: Approximate Sub Areas Relating to Former Lot Consolidation (Lot 173 DP 808771 (green); Investigation site (red))

Table 2: Summary of Historic Title Deed Search

Area in Figure 1	Period of Ownership	Notable Occupations or Owner (where available)
1	1914 to 1945	Archibald James Windeyer (Esquire)
	1945 to 1953	John Gordon Windeyer (Grazier)
	1953 to 1968	Stanley Joseph Kennedy (Bank Officer) Robert Irby Carr (Auctioneer) (Trustees of the Settlement of John Baldwin Meredith & Alice Christina Mowbray Meredith)
	1968 to 1968	William Archibald Meredith (Grazier) Neville Windeyer Meredith (Service Station Manager) James Baldwin Meredith (Grazier) Thomas Gordon Meredith (Interstate Truck Driver)
	1968 to 1976	William Archibald Meredith (Grazier) James Baldwin Meredith (Grazier)
	1976 to 1988	Thomas John Reay (Business Proprietor) Elaine Alma Reay (Married Woman)
2	1914 to 1945	Archibald James Windeyer (Esquire) (& His deceased estate)
	1945 to 1947	John Gordon Windeyer (Grazier)
	1947 to 1979	Masonite Corporation (Australia) Limited, then Masonite Corporation (Australia) Pty Limited – manufacturers of timber and building products Now CSR Finance Limited – manufacturers of timber and building products
	1979 to 1988	Thomas John Reay (Business Proprietor) Elaine Alma Reay (Married Woman)
1 and 2 (as Lot 173 DP 808771)	1988 to 2003	Robert Hodges Horne (School Teacher) Janice Elaine Horne (School Teacher)
	2003 to 2015	Debra Joy Russell
	2015 to date #	# Michael John Russell

Denotes Current Registered Proprietor

In summary, the search suggests that the site may have been used predominantly for grazing / rural land use purposes. The aerial photo review and site inspection has not indicated service station activities at the site and this activity is considered to be unlikely. The aerial photo also suggested that the easement in the southern part of the site has not been subject to significant land use activities and has suggested that the easement had remained unused.

4.5 Review of Historical Aerial Photos

The results of the historical aerial photographs review are presented in Table 3.

Table 3: Aerial Photo Review

Year	Scale (Colour)	Main Observations
1954	B & W photo	<ul style="list-style-type: none"> The investigation site (Part Lot 173 DP 818771) is generally vacant, comprising a typically cleared site with the exception of dark features (assumed trees); An access track is present in the northern part of the site running approximately east to west towards the low-lying areas west of the site; The batter on the western / north-western part of the site seems to be present (i.e. commensurate with the current general site landform); The remaining parts of Lot 173 DP 818771 seem to be farmland and dense bushland, with several access tracks; Windeyers Creek present north of the site (generally as per current observations); Several buildings are apparent south of the site on Elkin Street; Adjacent sites to the east and north (across Windeyers Creek) are generally vacant (i.e. cleared sites, with some trees). There seems to be no development on Speedy Lock Lane. Broader Areas relevant to site – some development in current industrial / commercial areas of Masonite Road, Heatherbrae to the south-east of the site; Vacant land to the north east across Windeyers Creek in the location of current quarry site;
1966	B & W photo	<ul style="list-style-type: none"> Site observations similar to the 1954 aerial; Some development (dwellings on Speedy Lock Lane) east of the site; Numerous structures in the caravan park site to the east; Some buildings to the south on the school site. Broader Areas relevant to site – additional development on Masonite Road Heatherbrae to the south-east of the site; Some ground disturbance and surface water bodies indicative if quarry operations north-east of the site across Windeyers Creek.
1975	B & W photo	<ul style="list-style-type: none"> The batter on the western / north-western part of the site is disturbed / sparse vegetation (possible filling or cut associated with adjacent track) Access track now extends from south-east corner to north-west corner off Elkin Avenue and seems to meet up with access track off Speedy Lock Lane; An oval shaped track is present west of the site (approx 270 m x 120 m) and extend into the western low-lying area of the site (horse race track). There are no obvious structures / buildings on Lot 173 DP 818771; Development present along the full length of Speedy Lock Lane; Some buildings to the south on the school site.
1977	Sepia photo	<ul style="list-style-type: none"> Site observations similar to the 1975 aerial – i.e. site vacant, batter slope sparse in parts; Two rectangular structures / buildings (possible dwelling/shed) in the south-eastern part of the site; Adjacent caravan park (including service station further east) appears generally as per its current layout; Ground disturbance immediately north of the site adjacent to Windeyers Creek;

Table 3: Aerial Photo Review (Continued)

Year	Scale (Colour)	Main Observations
1979	B&W Orthophoto	<ul style="list-style-type: none"> Site observations similar to the 1975 aerial; Mapped contours indicate elevations of typically 7 AHD to 8 AHD sloping to the north-west. Localised spot heights are 7.7 AHD and 9 AHD. The contours are generally consistent with 2019 contours (with the exception of the likely presence of filling in the north/north-west corner on the batter slope (refer Drawings 1) and 2.
1993	Colour	<ul style="list-style-type: none"> Site observations similar to the 1975/1979 aerial. Site access track extends as a loop north-east of the dwelling (not present in 2019). Disturbance of the surface (possible filling / excavations) in the northern part of the site, extending off site to the north.
2004	Digital	<ul style="list-style-type: none"> Site generally as per current (2019) layout - residential dwelling, shed, trees near residence, access tracks to site etc; Structure / possible building in the north-eastern corner of the site adjacent to Elkin Avenue entry; Ground disturbance adjacent to the southern boundary in the north-eastern corner of the site (possible mounding), and ground disturbance in a north-western direction towards shed (possible service trenches); The former unsealed access track is grassed but location remains apparent; Pacific Highway in present alignment;
2007	Digital	<ul style="list-style-type: none"> Generally as per 2004 photo; Additions to northern side of dwelling and new pool; Filling / soils placed either side of access track in the north-western corner of the site
2010	Digital	<ul style="list-style-type: none"> Circular excavation / pit north of the dwelling.
2014	Digital	<ul style="list-style-type: none"> Ground surface disturbed in paddock east of dwelling (possible placement of filling?); Generally similar to 2007 photo.
2015	Digital	<ul style="list-style-type: none"> In the paddock east of dwelling there are about 16 small soil/material stockpiles (dump truck loads) in March. From November, materials tracked / levelled out; Generally similar to 2014 photo.
2016	Digital	<ul style="list-style-type: none"> Circular pit area north of dwelling contains various items which may be vegetation, general refuse etc (i.e. possible incineration area); Placement of filling north-west and downslope of the site over an area of approx 25 m x 60 m.
2017	Digital	<ul style="list-style-type: none"> Ground disturbance north of the asphalt track off Speedy Lock Lane, tracked out as turning circle (possible placement of filling); Generally similar to 2015 photo.
2018	Digital	<ul style="list-style-type: none"> Ground disturbance and no vegetation in northern and north-eastern part of the site (indicative of placement of filling); Generally similar to 2015 photo.
2019	Digital	<ul style="list-style-type: none"> Generally similar to 2018 photo.

It is noted that data obtained from aerial photos was limited due to the relatively small scale and poor resolutions.

4.6 Review of Sand Mining Plans

A review of a 1:50 000 scale RZM Pty Ltd sand mining plans indicated that the site was not within an area known to have been previously sand mined. Sand mining activities were historical undertaken in Heatherbrae, Tomago and Anna Bay located south, east and north-east of the site (i.e. within the Tomago Sand beds).

4.7 NSW EPA

A review of the NSW EPA contaminated land management register indicated that the site has no notices issued under the Contaminated Land Management Register. The closest site with a notice was the former Hydromet site located about 5.5 km south of the site (25 School Drive, Tomago). This property is not considered to pose a risk of contamination to the site due to the anticipated groundwater flow direction and distance from the site.

A review of the list of contaminated sites notified to the NSW EPA indicated the site and immediately surrounding properties were not listed. It is noted that a number of nearby sites have been notified to the EPA. Listed sites within 1.5 km are summarised in Figure 2 and Table 4.



Figure 2: Summary of NSW EPA Listed Contaminated Sites in Close Proximity to Site (Refer Table 4) – Adapted From Le Mottee Group Site Analysis Locality Plan Ref

Table 4: Nearby Listed Contaminated Sites as of 15 April 2019 (Search Date 8 May 2019)

Location in Figure 2 (Approx)	Address	Property	Activity That Caused Contamination ⁽¹⁾	EPA Site Management Class ⁽¹⁾	Distance from Investigation Site	Inferred Potential to Impact Investigation Site
1	3 Speedy Lock Lane, Heatherbrae	Bogas (Former Caltex) Service Station	Service Station	Regulation under CLM Act not required	~90 m east of site boundary	Low (not up-gradient)
2	22 Elizabeth Avenue Raymond Terrace	Raymond Terrace Wastewater Treatment Works	Other Industry	Regulation under CLM Act not required	1.2 km north-east	Low (discharges to Windeyers Creek, but not upgradient)

Notes to Table 4:

(1) As defined by NSW EPA

A search of the NSW EPA POEO Public Register of environment protection licences, applications, notices, audits or pollution studies and reduction programs on 4 June 2019 indicated a number of licences for businesses in the Heatherbrae and Raymond Terrace area. These properties and licences, however, are considered to pose a low risk of contamination to the site due to the distance from the site. A copy of the search results are included in Appendix B.

4.8 SafeWork NSW Hazardous Chemicals Search

A search of records by SafeWork NSW for information on the storage of hazardous chemicals indicated that there were no records located pertaining to Lot 173 DP 808771.

The search certificate is included in Appendix B.

4.9 Discussions with the Site Owner

Brief discussions with the current site owner Mr Michael Russell were undertaken on 14 May 2019. Mr Russell has owned the site since 2003, but has only occupied the property since 2013. The following present a summary of the information provided:

- The site has been used for residential purposes in a rural setting. Land use prior to this is unknown (assumed vacant);
- While cattle and horses have occupied the site, use has predominately been undertaken in the western part of the broader lot (i.e. west of the current investigation area);
- The site operated septic tanks systems. Effluent is sprayed in various areas west / south-west of the residence (i.e. movable hose spray);
- Potable water is not used at the site. Rainwater is collected for residents;
- Two groundwater bores (unregistered) are located north of the residence (within the investigation site) and utilised for periodic spraying of the vegetable garden and general minor irrigation. The approximate bore locations are shown on Drawings 1 and 2 in Appendix C;
- There are no underground or above ground fuel storage tanks or grease traps;
- Vehicle / equipment maintenance and servicing is not undertaken on site;
- 'Topsoil' fill materials were applied to the eastern paddock (east of residence) and sourced from a landscape supplier. Some glass was found in the materials and so were not levelled across the full paddock area (remain stockpiled);
- Site wastes are removed by regular Council collection. On site burial has not been undertaken during the current ownership / occupancy;
- Rubbish is periodically burned in a location adjacent to the shed (eg mattresses etc);
- Chemical sprays are not used on the vegetable garden. Spot spraying with Grazon herbicide is undertaken in the areas west of the investigation site;
- The site to the north-east is occupied by an earthmoving company. Stockpiled materials and earthmoving equipment are stored on the site.

5. Site Condition

A site walk over was undertaken by a senior environmental engineer from DP on 9 and 14 May 2019 to assess the current condition of the site. The following pertinent site features and observations were noted, including photographs at the time of inspection.

- **General Site Landform Features**

- The site landform is generally characterised as follows:
 1. Main part of the site (ie majority of the proposed development area) - relatively level, with slight slopes to the west, north-west and north at about RL7 to RL8. Elevations for these areas were similar to residential development and the caravan park to the east on Speedy Lock Lane, and residential development and the school to the south on Elkin Avenue;
 2. Sloping batter that follows the northern and western site boundary that drops in elevation by about 3 m to 5 m towards lower-lying areas that front Windeyers Creek to the north and the Hunter River (~1 km north west);
 3. Low lying and relatively level area in the western part of the site at levels of about 3 AHD and below the majority of the proposed development area. Levels were similar to low-lying areas west, south and east of the site which front the Hunter River, located about 1 km north west.
- The above landform generalisations have been used for the description of the site following.

- **Speedy Lock Lane – Eastern Part of the Site (Landform 1)**

- The eastern part of the site comprises the western most section of Speedy Lock Lane which was gravel sealed at the time of investigation. The area is used for access to properties on the northern side of Speedy Lock Lane.



Figure 2: Western End of Speedy Lock Lane which forms the Eastern Extent of the Site

- **Residence, Pool, Shed, Water Tanks, Shipping Containers, Septic Tanks and Vegetable Garden – Central / Western Part of the Site (Landform 1)**
 - Brick clad and metal roofed residence, pool and vegetable garden in the central western part of the site. Apparent building addition / sun room on the northern side of the dwelling;
 - Metal clad site shed with open and enclosed areas. Open areas of the shed were on a concrete slab. The open areas of the shed contained a vehicle, storage of equipment, furniture, tools, car battery and general rubbish etc. Minor quantities of paint and household chemicals were stored on shelves;
 - Concrete rainwater tanks were located adjacent to the western side of the shed;
 - The ground surface in front of the shed was partially bitumen sealed;
 - Dual septic tanks south-west of the shed. It is understood that a hose line is used for periodic irrigation of the treated effluent in the paddock areas to the south of the shed;
 - Shipping containers were located east and south of the shed which were closed at the time of inspection;
 - A localised rubbish incineration area was located north-east of the shed which comprised several 160 L drums and a burnt mattress. The area was located on gravel materials (i.e. from access tracks) with ash materials at the surface;
 - The majority of the area surrounding the dwelling and pool comprised of medium dense trees and undergrowth. Vegetation was sparse (generally no topsoil or organic rich soils observed), and exposed soils generally comprised sandy materials;



Figure 3: Dwelling, Sun room and Pool (right) (Landform 1)



Figure 4: Dwelling and Vegetable Garden (rainwater irrigation) (Landform 1)



Figure 5: Site Shed – concrete floor, bitumen pavement at shed entry and rainwater tank (Landform 1)



Figure 6: Septic System (Secondary Treatment) with purple hose for irrigation to paddock in background (Landform 1)



Figure 7: Localised rubbish incineration area (Landform 1)

- **Vacant Area – North Part of the Site (Landform 1)**
 - The northern part of the site generally comprised an open grassed area, with a predominantly gravel access track off Speedy Lock Lane extending through the area. The track was asphalt sealed where the site sloped down to low-lying areas;
 - Surface vegetation was typically grass and was sparse in some areas. Exposed surface soils generally comprised sandy / gravelly soils, with observations of surface materials including gravels and trace glass, tile and plastic (ie indicative of filling);

- Metal pipes and a small asphalt stockpile were located adjacent to the north-eastern site boundary;
- Trace gravel, brick and concrete was also observed adjacent to the access track and for elevated areas in the western part of the site, suggesting the presence of filling.
- A water tank stored groundwater pumped from operational bores downslope.
- A stockpile of tree branches and general vegetation was located adjacent to the western site boundary and north of the dwelling and pool. This area corresponds to the identified possible burial / incineration area from the aerial photo review.



Figure 8: Unsealed access road within site off Speedy Lock Lane (Landform 1)



Figure 9: Sealed Asphalt Track (viewed from off-site (Landform 3), towards the site (Landforms 1 and 2))



Figure 10: Metal Pipes adjacent to South-Eastern Boundary (Landform 1)



Figure 11: Asphalt Mound and Metal Pipes adjacent to South-Eastern Boundary (Landform 1)



Figure 12: Stockpiled Vegetation adjacent to Western Boundary (Landform 1)

- **Paddock Area - Eastern Part of the Site**

- The eastern part of the site generally comprised of a fenced paddock area. Surface vegetation was typically grass. Vegetation was sparse in some areas. Exposed surface soils generally comprised sandy soils, with observations of surface materials including gravels and trace concrete, brick, tile, glass, asphalt and ceramics (ie indicative of filling);
- The landform in this paddock was 'hummocky' and indicative of placement of surficial filling. The surrounding landform in this area suggests the general absence of widespread importation of filling;
- A small partially vegetated fill mound was observed in the western part of the paddock which the owner indicated was the topsoil material sourced from a landscape supplier and spread over parts of this paddock;
- There were no animals housed in the paddocks at the time of inspection.



Figure 13: Paddock Area in the Eastern Part of the site and Vegetated Fill Mound (right) (Landform 1)



Figure 14: Fill materials at surface in Eastern Paddock (Landform 1)

- **Paddock Area - Southern Part of the Site**

- The southern part of the site generally comprised fenced paddock areas. Surface vegetation was typically grass, with some cactus / weeds. Vegetation was sparse in some areas and exposed surface soils generally comprised sandy soils with limited topsoil organic rich soils.
- There were no animals housed in the paddocks at the time of inspection;
- Several empty 160 L metal drums were observed within the site and appeared to be associated with animal feed storage / equestrian activities;
- Observations of trace building materials (bricks, concrete, tile, glass etc) were observed adjacent to the south boundary fence line, most notably in the south-western part of the site. Building materials generally appeared to be localised and observations suggested that the materials may have been from adjacent building / fence construction etc.



Figure 15: Southern Paddocks (Landform 1)



Figure 16: Southern Paddocks adjacent to Southern Boundary (Hunter River High School on right) (Landform 1)



Figure 17: Empty metal drum and Concrete observed at surface

- **South-Eastern Corner – Access from Elkin Avenue (Landform 1)**
 - The south-eastern corner of the site comprises property access from Elkin Avenue which was overgrown with grasses, contained shrubs and several trees. The access point appeared to be unused. Minor rubbish (clothing) was observed at the surface;
 - Non vegetated areas comprised gravel filling / road materials.
 - A localised shallow trench excavation was observed near the south-eastern corner of the site with a vegetated fill mound located adjacent, which appeared to be associated with drainage lines / property services;
 - It is noted that aerial photos suggested this area may have previously contained building(s). There were no obvious indications of remnant building materials, however, it is noted that inspection of the surface was precluded by vegetation.



Figure 18: Gravel fill / access track materials and overgrown vegetation – Access through to Elkin Avenue (Landform 1)



Figure 19: Gravel fill / access track materials (Landform 1)



Figure 20: Shallow excavation and adjacent mound (right) (Landform 1)

- **Western Paddock / Low-Lying Area (Landform 3)**

- The western part of the site comprised grass paddocks which continue past the subject site boundary. Surface soils were visible generally comprised sandy materials (assumed to be natural).
- This area of the site was low-lying and similarly continues to the east towards the Hunter River.



Figure 21: Southern Paddocks adjacent to Southern Boundary (Landform 3)



Figure 22: Low-Lying South-Western Paddock Area (Landform 2 – foreground) and Slope Batter (Landform 3 - background)



Figure 23: Groundwater Bore (Landform 3)

There were no obvious indicators of gross contamination (i.e. odours or presence of staining) at visible areas of the surface. There were no obvious indications of potential asbestos containing materials (ACM) in areas of exposed surface soils. Building demolition materials such as brick concrete and tile were observed in some areas, however, which may be indicative of the possible presence of hazardous building materials (HBM) including asbestos. It is noted that a detailed inspection of the surface was generally precluded by the presence of grass / vegetation.

Key site features and photograph location/orientation are shown on Drawings 1 and 2 in Appendix C.

6. Potential Contaminants

Based on the available site history information and observations made during the site inspection, the principal sources of potential contamination at the site are considered to be:

- Imported fill materials (source unknown) which may have been placed (i.e. below structures or as general site filling, top dressing etc). It is noted that there was imported gravel on site access tracks and the asphalt driveway. Fill materials may be a source of hydrocarbons, pesticides, heavy metals and asbestos, depending on the source;
- Potential hazardous building materials remaining in surface soils/filling after demolition of former structures (ie south-eastern corner of the site);
- Vehicle and other maintenance conducted around the shed, which may be a source of localised hydrocarbons and heavy metals; and
- Possible former agricultural uses (ie cropping, grazing, chemical storage). Agricultural use may be a source of pesticides, herbicides, hydrocarbons and heavy metals;
- Localised incineration / burial areas which may have resulted in localised concentration of metals, hydrocarbons etc in remaining ash materials (ie near shed and north of dwelling);
- On-site irrigation of treated effluent in the southern paddocks. Treated effluent may contain metals, elevated nutrients and microbiological impacts.

On the basis of site observations and site history, the potential for gross or extensive contamination from the above potential contaminant sources is generally considered to be low.

The risk of gross contamination from adjacent properties is generally considered to be low.

7. Preliminary Conceptual Site Model

A conceptual site model (CSM) has been prepared for the site with reference to the *National Environment Protection (Assessment of Site Contamination) Measure 1999 Amended 2013 (NEPM)* Schedule B2 (NEPC, 2013). The CSM identifies potential contaminant sources and contaminants of concern, contaminant release mechanisms, exposure pathways and potential receptors. The CSM is presented in Table 5.

Table 5: Conceptual Site Model

Known and Potential Primary Sources	Potential for Contamination and Area Affected	Primary Release Mechanism	Secondary Release Mechanism	Potential Impacted Media	Contaminants of Concern	Exposure Pathway	Potential Receptors	
							Current	Future
Imported fill	Low to moderate (Landform 1 – north and eastern paddocks and general site area)	Placement of filling on-site	Long-term leaching of contaminants via runoff, rain water infiltration / percolation or exposure/disturbance during proposed development	Soil, groundwater, surface water	TRH, BTEX, PAH, Metals, OCP, OPP, Asbestos	Dermal contact, inhalation (dust / vapours), ingestion, runoff, infiltration/percolation, surface water / groundwater migration	Consultants, trespassers, surface water bodies, groundwater, neighbouring properties.	Tenants, construction workers, consultants, maintenance workers, trespassers, surface water bodies, groundwater, neighbouring properties.
Demolition of former structures & demolition wastes	Low to moderate (South-eastern Corner, southern boundary)	Demolition of structures/imported demolition waste	Long-term leaching of contaminants via runoff, rain water infiltration / percolation or exposure/disturbance during proposed development	Soil, groundwater, surface water	Metals, PCB, Asbestos	Dermal contact, inhalation (dust/vapours), ingestion		
Burial / incineration of wastes / rubbish	Moderate (near shed and north of dwelling)	Application to ground surface / surface soils	Long-term leaching of contaminants via runoff, rain water infiltration / percolation or exposure/disturbance during proposed development and general site area	Soil, groundwater, surface water	TRH, BTEX, PAH, Metals, Pesticides, Asbestos	Dermal contact, inhalation (dust/vapours), ingestion		
Agricultural use	Low (whole of site)	Use/storage/spills/leaks of fuels, chemicals	Long-term leaching of contaminants via runoff, rain water infiltration / percolation or exposure/disturbance during proposed development	Soil, groundwater, surface water	TRH, BTEX, PAH, OCP, OPP, herbicides, metals	Dermal contact, inhalation (dust / vapours), ingestion, runoff, infiltration/percolation, surface water / groundwater migration		
Vehicle and other maintenance/repairs	Low to Moderate (Shed and adjacent area)	Spills/leaks of oils, storage of fuels/oils/coolant	Long-term leaching of contaminants via runoff, rain water infiltration / percolation; disturbance of impacted materials.	Soil, groundwater, surface water	TRH, BTEX, PAH, VOC, metals	Dermal contact, inhalation (dust / vapours), ingestion, runoff, infiltration/percolation, surface water / groundwater migration		
Onsite effluent irrigation	Low to Moderate (southern paddock)	Application to ground surface / surface soils (treated effluent irrigation area)	Long-term leaching of contaminants via runoff, rain water infiltration / percolation or exposure. disturbance during construction	Soil, groundwater, surface water	Heavy metals, OCP, OPP, PCB, microbiological contaminants (E.Coli, faecal coliforms)	Dermal contact, inhalation (dust / vapours), ingestion, runoff, infiltration/percolation, surface water / groundwater migration		

Notes to Table 5:

Heavy Metals – may include arsenic, cadmium, chromium, copper, lead, mercury, nickel, zinc, iron and manganese

TRH - total recoverable hydrocarbons,

BTEX - benzene, toluene, ethyl benzene and xylene

PAH - polycyclic aromatic hydrocarbons,

PCB - polychlorinated biphenyls

OCP - organochlorine pesticides

OPP - organophosphorus pesticides

VOC - volatile organic compounds

It is noted that Per and Poly-Fluoroalkyl substances (PFAS) are a unique set of compounds that were originally manufactured for use in stain resistance products or fighting foams. In recent years, they have been considered an emerging contaminant of concern as some PFAS are highly persistent, potentially bioaccumulative and harmful to human health and the environment.

PFAS have not been identified as a contaminant of concern at the site on the basis that the site history review and site inspection suggest the following:

- Fire fighting training activities have not been conducted at the site;
- There is no evidence of fire training occurring, or the presence of an airport, fire station, up-gradient or adjacent to the site;
- There is no evidence of fuel fire occurring at the site;
- There were no obvious indicators to suggest that PFAS was stored or has previously been stored, used or manufactured at the site.

Detailed assessment would be required to confirm the absence of PFAS at the site, however, based on the information above, investigation for PFAS is not considered to be warranted.

8. Conclusions

The preliminary site investigation (PSI) for contamination was undertaken to provide a preliminary assessment of the contamination status of the site and suitability for the proposed residential rezoning from a contamination perspective. The PSI was limited to a desktop review, site history review and site inspection.

The results of the desktop and site history review indicated that the site has predominantly been used for grazing purposes, with the current rural residential land use from the 1980s. The results of the investigation have identified a number of potential contamination sources from the former / current land uses on site as presented in Sections 6 and 7. The potential for gross contamination, however, from these sources is generally considered to be low.

The key conclusions of the PSI are as follows:

- The potential for site contamination from off-site sources is considered to be low;
- The identified potential sources of contaminant, if present, are likely to be readily amenable to remediation (if required) through conventional remediation approaches.

The site is considered suitable for the proposed rezoning, subject to appropriate investigations and remediation / validation (where required).

It is recommended that subsurface investigation and testing of soil / filling is undertaken to assess the possible presence, extent and implications (if any) of potential contaminants (refer Sections 6 and 7) with respect to the proposed rezoning and future redevelopment.

9. References

NSW EPA (2011), *Guidelines for Consultants Reporting on Contaminated Sites*, New South Wales Environmental Protection Authority (EPA).

NEPC (2013), *National Environment Protection (Assessment of Site Contamination) Measure 1999 Amended 2013 (NEPM)*, National Environment Protection Council.

PSC (2013), *Local Environment Plan*, Port Stephens Council.

10. Limitations

Douglas Partners Pty Ltd (DP) has prepared this report for this project at Part Lot 173 DP 818771, 5 Speedy Lock Lane, Heatherbrae New South Wales with reference to DP's proposal NCL190222.P.001.Rev0 dated 8 April 2019 and acceptance by Hugh Jones of Le Mottee Group on 2 May 2019 on behalf of Michael Russell. The work was carried out under DP's Conditions of Engagement. This report is provided for the exclusive use of Catholic Diocese of Michael Russell for this project only and for the purposes as described in the report. It should not be used by or relied upon for other projects or purposes on the same or other site or by a third party. Any party so relying upon this report beyond its exclusive use and purpose as stated above, and without the express written consent of DP, does so entirely at its own risk and without recourse to DP for any loss or damage. In preparing this report DP has necessarily relied upon information provided by the client and/or their agents.

The results provided in the report are indicative of the site conditions at the time the work was carried out. Conditions can change abruptly due to variable geological processes and also as a result of human influences. Such changes may occur after field work has been completed.

DP's advice is based upon the conditions encountered during this investigation. The accuracy of the advice provided by DP in this report may be affected by undetected variations in ground conditions across the site between and beyond the sampling and/or testing locations. The advice may also be limited by budget constraints imposed by others or by site accessibility.

Asbestos has not been detected by observation, on the surface of the site, or in filling materials at the locations observed. Building demolition materials, such as concrete, brick, tile, were, however, observed at the surface of the site, and these are considered as indicative of the possible presence of hazardous building materials (HBM), including asbestos.

There are necessarily parts of the site that have not been observed. This is either due budget constraints, or to parts of the site being inaccessible and not available for inspection, or to vegetation preventing visual inspection and reasonable access. Site history information suggests that demolition of former structures has occurred at the site. The site may therefore contain filling and/or remnants of building demolition materials that may contain HBM, including asbestos.

It is therefore considered possible that HBM, including asbestos, may be present in unobserved or untested parts of the site, between observed locations, and hence no warranty can be given that asbestos is not present.

This report must be read in conjunction with all of the attached and should be kept in its entirety without separation of individual pages or sections. DP cannot be held responsible for interpretations or conclusions made by others unless they are supported by an expressed statement, interpretation, outcome or conclusion stated in this report.

This report, or sections from this report, should not be used as part of a specification for a project, without review and agreement by DP. This is because this report has been written as advice and opinion rather than instructions for construction.

The contents of this report do not constitute formal design components such as are required, by the Health and Safety Legislation and Regulations, to be included in a Safety Report specifying the hazards likely to be encountered during construction and the controls required to mitigate risk. This design process requires risk assessment to be undertaken, with such assessment being dependent upon factors relating to likelihood of occurrence and consequences of damage to property and to life. This, in turn, requires project data and analysis presently beyond the knowledge and project role respectively of DP. DP may be able, however, to assist the client in carrying out a risk assessment of potential hazards contained in the Comments section of this report, as an extension to the current scope of works, if so requested, and provided that suitable additional information is made available to DP. Any such risk assessment would, however, be necessarily restricted to the environmental components set out in this report and to their application by the project designers to project design, construction, maintenance and demolition.

Douglas Partners Pty Ltd

Appendix A

About This Report

About this Report

Douglas Partners



Introduction

These notes have been provided to amplify DP's report in regard to classification methods, field procedures and the comments section. Not all are necessarily relevant to all reports.

DP's reports are based on information gained from limited subsurface excavations and sampling, supplemented by knowledge of local geology and experience. For this reason, they must be regarded as interpretive rather than factual documents, limited to some extent by the scope of information on which they rely.

Copyright

This report is the property of Douglas Partners Pty Ltd. The report may only be used for the purpose for which it was commissioned and in accordance with the Conditions of Engagement for the commission supplied at the time of proposal. Unauthorised use of this report in any form whatsoever is prohibited.

Borehole and Test Pit Logs

The borehole and test pit logs presented in this report are an engineering and/or geological interpretation of the subsurface conditions, and their reliability will depend to some extent on frequency of sampling and the method of drilling or excavation. Ideally, continuous undisturbed sampling or core drilling will provide the most reliable assessment, but this is not always practicable or possible to justify on economic grounds. In any case the boreholes and test pits represent only a very small sample of the total subsurface profile.

Interpretation of the information and its application to design and construction should therefore take into account the spacing of boreholes or pits, the frequency of sampling, and the possibility of other than 'straight line' variations between the test locations.

Groundwater

Where groundwater levels are measured in boreholes there are several potential problems, namely:

- In low permeability soils groundwater may enter the hole very slowly or perhaps not at all during the time the hole is left open;

- A localised, perched water table may lead to an erroneous indication of the true water table;
- Water table levels will vary from time to time with seasons or recent weather changes. They may not be the same at the time of construction as are indicated in the report; and
- The use of water or mud as a drilling fluid will mask any groundwater inflow. Water has to be blown out of the hole and drilling mud must first be washed out of the hole if water measurements are to be made.

More reliable measurements can be made by installing standpipes which are read at intervals over several days, or perhaps weeks for low permeability soils. Piezometers, sealed in a particular stratum, may be advisable in low permeability soils or where there may be interference from a perched water table.

Reports

The report has been prepared by qualified personnel, is based on the information obtained from field and laboratory testing, and has been undertaken to current engineering standards of interpretation and analysis. Where the report has been prepared for a specific design proposal, the information and interpretation may not be relevant if the design proposal is changed. If this happens, DP will be pleased to review the report and the sufficiency of the investigation work.

Every care is taken with the report as it relates to interpretation of subsurface conditions, discussion of geotechnical and environmental aspects, and recommendations or suggestions for design and construction. However, DP cannot always anticipate or assume responsibility for:

- Unexpected variations in ground conditions. The potential for this will depend partly on borehole or pit spacing and sampling frequency;
- Changes in policy or interpretations of policy by statutory authorities; or
- The actions of contractors responding to commercial pressures.

If these occur, DP will be pleased to assist with investigations or advice to resolve the matter.

About this Report

Site Anomalies

In the event that conditions encountered on site during construction appear to vary from those which were expected from the information contained in the report, DP requests that it be immediately notified. Most problems are much more readily resolved when conditions are exposed rather than at some later stage, well after the event.

Information for Contractual Purposes

Where information obtained from this report is provided for tendering purposes, it is recommended that all information, including the written report and discussion, be made available. In circumstances where the discussion or comments section is not relevant to the contractual situation, it may be appropriate to prepare a specially edited document. DP would be pleased to assist in this regard and/or to make additional report copies available for contract purposes at a nominal charge.

Site Inspection

The company will always be pleased to provide engineering inspection services for geotechnical and environmental aspects of work to which this report is related. This could range from a site visit to confirm that conditions exposed are as expected, to full time engineering presence on site.

Appendix B

Title Deeds Search (InfoTrack Pty Ltd)
WaterNSW Groundwater Bore Works Summaries (GW064149,
GW066784, GW079555, GW202724)
Section 10.7 Planning Certificate
SafeWork NSW Hazardous Chemicals Search
NSW EPA Licences Search



ABN: 36 092 724 251
Ph: 02 9099 7400
(Ph: 0412 199 304)

Level 14, 135 King Street, Sydney
Sydney 2000
GPO Box 4103 Sydney NSW 2001
DX 967 Sydney

Summary of Owners Report

LRS NSW

Sydney

Address: - 5 Speedy Lock Lane, Heatherbrae

Description: - Lot 173 D.P. 808771

As regards the part edged with yellow tint on the attached Cadastral Records Enquiry Report

<u>Date of Acquisition and term held</u>	<u>Registered Proprietor(s) & Occupations where available</u>	<u>Reference to Title at Acquisition and sale</u>
02.10.1914 (1914 to 1945)	Archibald James Windeyer (Esquire) (& His deceased estate)	Book 1053 No. 153
07.06.1945 (1945 to 1953)	John Gordon Windeyer (Grazier)	Book 1965 No. 869
25.02.1953 (1953 to 1968)	Stanley Joseph Kennedy (Bank Officer) Robert Irby Carr (Auctioneer) (Trustees of the Settlement of John Baldwin Meredith & Alice Christina Mowbray Meredith)	Book 2246 No. 37
09.09.1968 (1968 to 1968)	William Archibald Meredith (Grazier) Neville Windeyer Meredith (Service Station Manager) James Baldwin Meredith (Grazier) Thomas Gordon Meredith (Interstate Truck Driver)	Book 2903 No. 125
09.09.1968 (1968 to 1976)	William Archibald Meredith (Grazier) James Baldwin Meredith (Grazier)	Book 2903 No. 126
21.12.1976 (1976 to 1988)	Thomas John Reay (Business Proprietor) Elaine Alma Reay (Married Woman)	Book 3260 No. 246

As regards the part tinted pink on the attached Cadastral Records Enquiry Report

<u>Date of Acquisition and term held</u>	<u>Registered Proprietor(s) & Occupations where available</u>	<u>Reference to Title at Acquisition and sale</u>
02.10.1914 (1914 to 1945)	Archibald James Windeyer (Esquire) (& His deceased estate)	Book 1053 No. 153
07.06.1945 (1945 to 1947)	John Gordon Windeyer (Grazier)	Book 1965 No. 869
12.06.1947 (1947 to 1979)	Masonite Corporation (Australia) Limited Then Masonite Corporation (Australia) Pty Limited Now CSR Finance Limited	Book 2022 No. 487
22.03.1979 (1979 to 1988)	Thomas John Reay (Business Proprietor) Elaine Alma Reay (Married Woman)	Book 3364 No. 1000



ABN: 36 092 724 251
Ph: 02 9099 7400
(Ph: 0412 199 304)

Level 14, 135 King Street, Sydney
Sydney 2000
GPO Box 4103 Sydney NSW 2001
DX 967 Sydney

Search continued as regards the whole of the subject land

<u>Date of Acquisition and term held</u>	<u>Registered Proprietor(s) & Occupations where available</u>	<u>Reference to Title at Acquisition and sale</u>
03.06.1988 (1988 to 2003)	Robert Hodges Horne (School Teacher) Janice Elaine Horne (School Teacher)	Book 3739 No. 699 Now 173/808771
28.11.2003 (2003 to 2015)	Debra Joy Russell	173/808771
17.12.2015 (2015 to date)	# Michael John Russell	173/808771

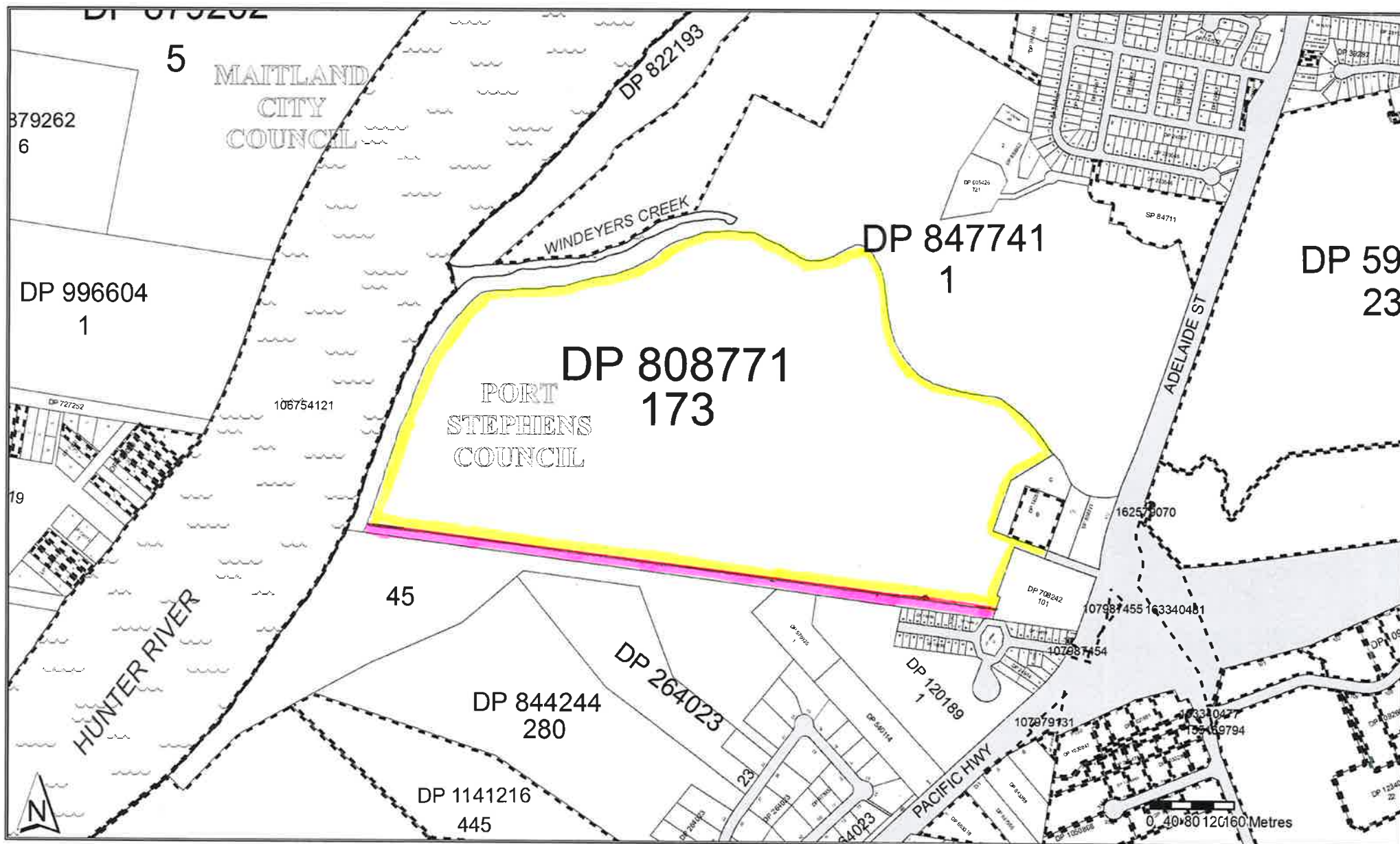
Denotes Current Registered Proprietor

Leases: - NIL

Easements: -

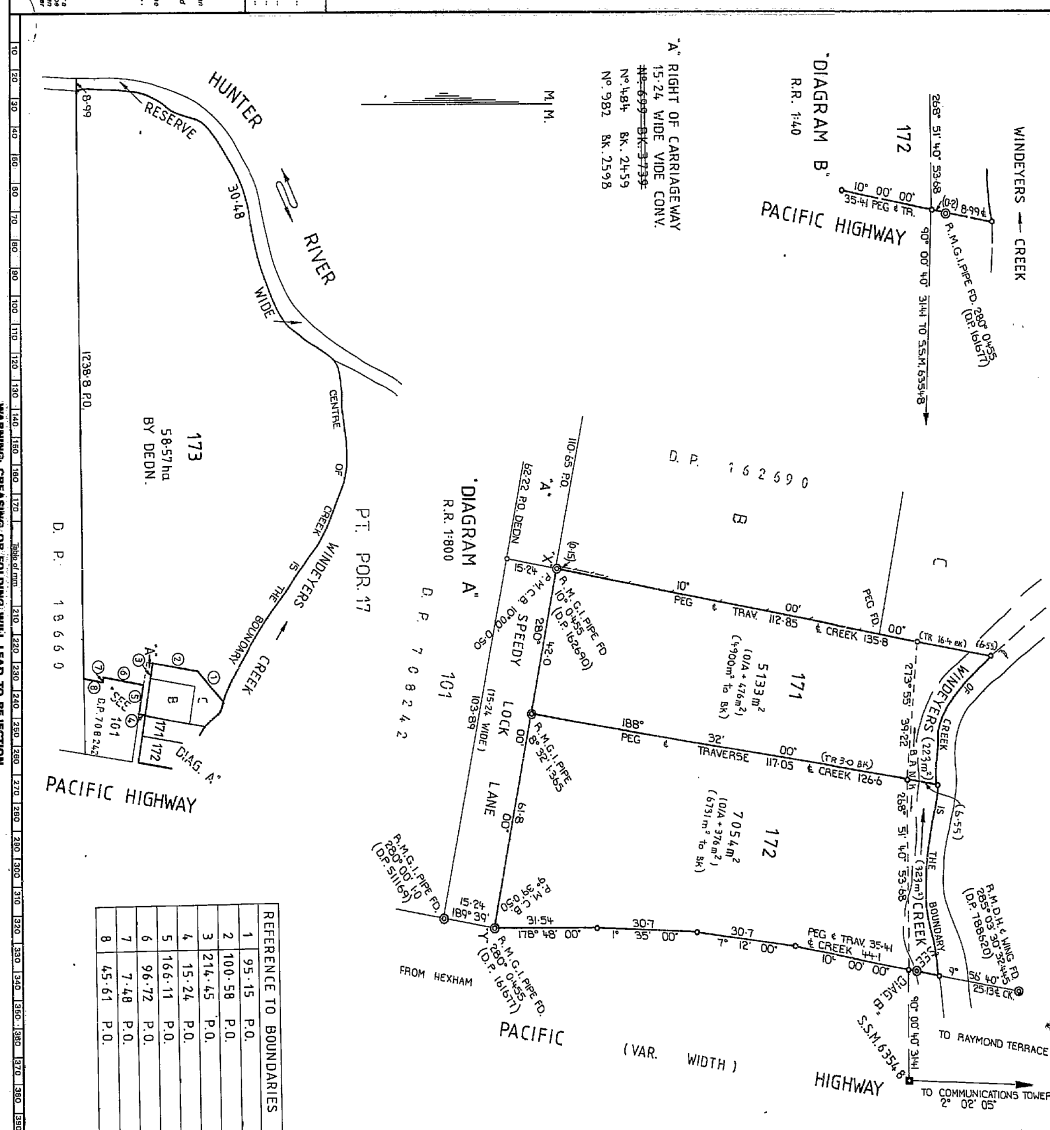
- 12.10.1950 (Book 2145 No. 673) Easement for the Drainage of Waste Water and Effluent
- 10.06.1958 (Book 2459 No. 484) Right of Way 50 feet wide (in favour of Lot C) – partly released 02.07.1991
- 12.07.1960 (Book 2598 No. 982) Right of Way 50 feet wide (in favour of Lot B) – released 09.05.1991
- 23.07.1969 (Book 2948 No. 110) Easement for Transmission Line 50 feet wide to Shortland County Council benefitting Lot B Registered Plan 12690 (? D.P. 162690)

Yours Sincerely
Mark Groll
6 May 2019





PLAN FORM 2

[illegible]

REFERENCE TO BOUNDARIES		
1	95-15	P.O.
2	100-58	P.O.
3	214-45	P.O.
4	15-24	P.O.
5	166-11	P.O.
6	96-72	P.O.
7	7-48	P.O.
8	45-61	P.O.

This negative is a photograph made as a permanent record of a document in the custody of the Registrar General this day. 25th June, 1991



OFFICE USE ONLY

DP 8087/1

NO 91/17 OF 20-2-1991

System: 10KREN2

Man: 11 6365-2 #

D. P. 161677

D.P. 781168

A D.P. 161677 &
LOT 1 D.P. 78116

1 OF 2 SHEETS
Reduction Ratio: 1.00

PORT STEPHE

HEATHERBRAE

ELDON

NY: BLOODLESSER

(Delete if inapplicable)

Scott Crisp Cashmore Matt

major registered under the Subvención

30th March 1990

Adelle Clark
 Structure
 for registered under Surveys Act, 1924
 in line of Atimath. "V V"

Insert date of survey $\chi^2 = 1$

P. 788620 D.P. 16
P. 511169 DP 16

P. 109634

D.F. 10

reserves, drainage reserves, restrictions on the use of land

RSUANT TO SECTION
THE CONVEYANCIN

19-64 AS AMENDED.
TENDED TO CREATE

RESTRICTIONS AS
REstriction AS

RESILIENCE AS

IT IS INTENDED TO

PEEDY LOCK LANE IDE TO THE PUBLIC

PUBLIC ROAD.

EXPERIMENTAL

REVEYOR'S REQUEST.

2

PLAN FORM 1		Plan Drawing only to appear in this space		OFFICE USE ONLY	
<p>SIGNATURES, SEALS AND STATEMENTS of intention to dedicate public roads or to create public reserves, drainage reserves, easements, restrictions on the use of land or positive easements.</p> <p><i>Robert H. Hare</i> <i>James M. Hare</i> <i>John</i></p> <p>ON 22 DAY OF February AT 10 PM NATIONAL AUSTRALIA BANK BY ITS DULY APPOINTED ATTORNEY UNDER POWER OF ATTORNEY No 226, Book 3804 <i>Robert H. Hare</i> SARAH THOMAS SHARPE SOLICITOR GENERAL OF THE TERRITORY</p>				<p>DP 808771</p> <p>Registered: 18-6-1991</p> <p>Scale:</p> <p>Title/Subject:</p> <p>Purpose:</p> <p>State/Map:</p> <p>East/Plan:</p>	
<p>Crown Lands Office Approval</p> <p>PLAN APPROVED Authorised Officer</p> <p>Land District Paper No. Field Book pages</p>				<p>PLAN OF SUBDIVISION OF LOT A D.P. 161677 & LOT 1 D.P. 781168</p> <p>SHEET 2 OF 2 SHEETS.</p> <p>Lengths are in metres. Reduction Ratio 1:</p>	
<p>Council Clerk's Certificate</p> <p>I hereby certify that -</p> <p>(a) the requirements of the Local Government Act, 1919 (other than the requirements for the registration of plans), and</p> <p>(b) the requirements of Part 3 Division 2 of the Water Board Act 1987 and 1 Water Supply Authorities Act 1987 have been complied with by the applicant in relation to the proposed</p> <p>(Insert "new road", "subdivision" or "consolidated lot") set out herein</p> <p>Subdivision No. 91/12 Date 20.12.1991 (Signature) <i>Robert H. Hare</i> Council Clerk</p> <p>Council File No. 80/1809 DR 4474/90</p> <p>*This part of the certificate to be deleted where the application is only for a consolidated lot or the opening of a new road or where the land is to be subdivided is wholly outside the areas of operations of the Metropolitan Water Coverage and Drainage Board and the Hunter District Water Board.</p> <p>1 Delete if inapplicable</p>				<p>Plans used in preparation of survey/compilation.</p> <p>D.P. 788620 D.P. 161677 D.P. 511169 D.P. 162690 D.P. 109634 D.P. 708244 D.P. 781168</p> <p>SHEET 2 OF 2 SHEETS</p> <p>I, <i>Andrew Clark</i> of <i>Scott Creek Fisheries, Murrumbidgee R.</i> a surveyor registered under the Surveyors Act, 1920, as amended, hereby certify that the survey represented in this plan is accurate and has been made in accordance with the Survey Practice Regulations, 1933 and any special requirements of the Department of Land, and was completed on</p> <p>20th March 1992</p> <p>Signature: <i>Andrew Clark</i> Surveyor registered under Surveyors Act, 1920, as amended. Deputy Line of Authority X-Y Insert date of survey</p>	
<p>10 20 30 40 50 60 70 80 90 100 110 120 130 140 150 160 170 180 190 Table of mm</p>					

SURVEYORS REFERENCE: EN 11 54418

WARNING: CREASING OR FOLDING WILL LEAD TO REJECTION

10 20 30 40 50 60 70 Table of mm 110 120 130 140		This negative is a photograph made as a permanent record of a document in the custody of the Registrar General this day, 25th June, 1991	
--	--	--	--

LT 2/55

PLAN OF THE LAND COMPRISED IN DEED

BK. 3739 NO. 699

Mun / Shire: **PORT
City STEPHENS**

Locality: **MOTTO
FARM**

Parish: **ELDON**

County: **GLOUCESTER**

Reduction Ratio **1:8000**

Lengths are in metres.

D. P. 781168

Registered:  1.9.1988

Title System: **OLD SYSTEM**

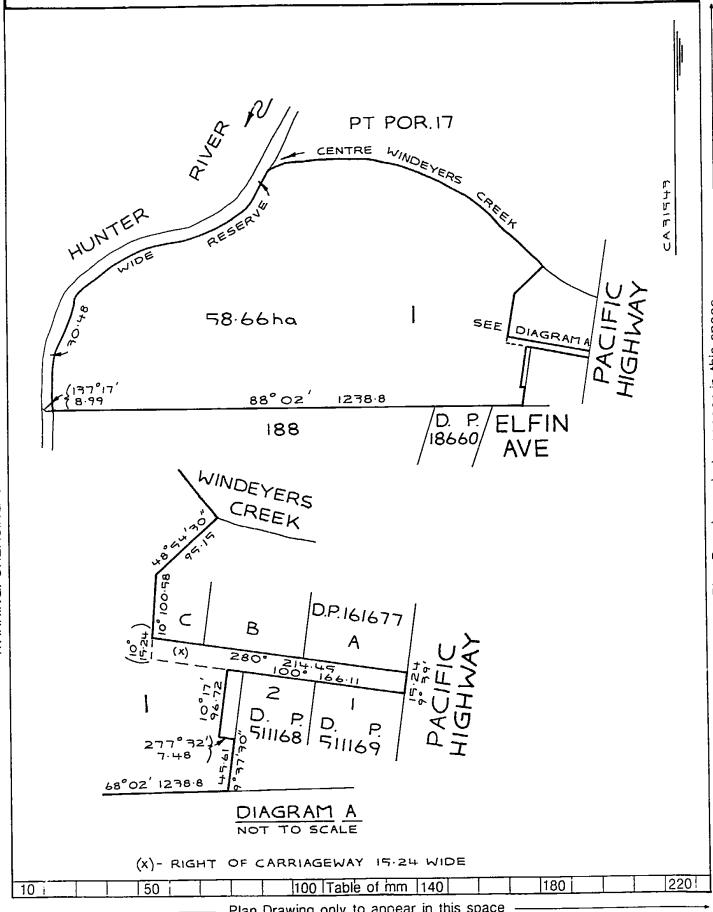
Purpose: **LIMITED FOLIO CREATION**

Ref Map: **U 6365-2**

Las. Plan: _____

THIS PLAN WAS PREPARED SOLELY TO IDENTIFY THE LAND IN THE ABOVE DEED.
THE BOUNDARIES HAVE NOT BEEN INVESTIGATED BY THE REGISTRAR GENERAL AND
IT IS NOT A CURRENT PLAN IN TERMS OF SEC. 327AA LOCAL GOVERNMENT ACT, 1919.

WARNING: CREASING OR FOLDING WILL LEAD TO REJECTION



Plan Drawing only to appear in this space

This negative is a photograph made as a permanent record of a document in the custody of the Registrar General this day, 1st September, 1988



10 20 30 40 50 60 70 Table of mm 110 120 130 140



LAND
REGISTRY
SERVICES

Historical Title



NEW SOUTH WALES LAND REGISTRY SERVICES - HISTORICAL SEARCH

SEARCH DATE

11/4/2019 8:09PM

FOLIO: 1/781168

First Title(s): OLD SYSTEM

Prior Title(s): CA31543

Recorded	Number	Type of Instrument	C.T. Issue
6/9/1988	CA31543	CONVERSION ACTION	FOLIO CREATED EDITION 1
20/6/1991	Z722139	DEPARTMENTAL DEALING	
2/7/1991	Z711793	TRANSFER RELEASING EASEMENT	
2/7/1991	DP808771	DEPOSITED PLAN	FOLIO CANCELLED RESIDUE REMAINS
14/9/2015	AJ811575	DEPARTMENTAL DEALING	



*** END OF SEARCH ***

heatherbrae

PRINTED ON 11/4/2019

RP 13C

STAMP DUTY



2
711793 S

TRANSFER
RELEASING EASEMENT Th

REAL PROPERTY ACT, 1900
 (See instructions for Completion on back of form)

\$ 47. 112

DESCRIPTION
 OF LAND
 Note (a)

Dominant Tenement (Land benefited)	Servient Tenement (Land burdened)
Torrens Title Reference	Torrens Title Reference
IDENTIFIER C/162690	1/781168
DENNIS EDWIN MOORE and HELEN JOYCE MOORE of Speedy Lock Lane Heatherbrae	

TRANSFEROR
 (registered
 proprietor of
 dominant tenement)
 Note (b)

(the abovenamed TRANSFEROR hereby acknowledges receipt of the consideration of \$ 1.00
 and as registered proprietor of the dominant tenement TRANSFERS and RELEASES *that part of*
 the right of carriageway known as Speedy Lock Lane intended to be
 dedicated as a public road in Deposited Plan 808771

Note (c)

OFFICE USE ONLY

OVER

TRANSFEEE
 (registered
 proprietor of
 servient tenement)
 Note (b)

ROBERT HODGES HORNE and JANICE ELAINE HORNE of Speedy Lock Lane Heatherbrae

is registered proprietor of the servient tenement.

DATE OF TRANSFER *9th May, 1991*

We hereby certify this dealing to be correct for the purposes of the Real Property Act, 1900.

EXECUTION
 Note (d)

Signed in my presence by the transferor who is personally known to me

130 *Godfrey James LATONA*
 Name of Witness (BLOCK LETTERS)
28 HORTON ST, HEATHERBRAE
 Address and occupation of Witness
TRAV. AGENT.

H. J. Moore
 Signature of Transferor

Note (d)

Signed in my presence by the transferee who is personally known to me

WITNESS
 TO SIGN
 IN COMPLETE

H. J. Moore
 Signature of Witness
Harold H. Anne HORNE.
 Name of Witness (BLOCK LETTERS)
5 FERRY RD.
 Address and occupation of Witness
Glebe 2037.
Student.

Robert H. Horne
H. J. Moore
 Signature of Transferee

TO BE COMPLETED
 BY LODGING PARTY
 Notes (e) and (f)

LODGED BY BURKHART & COMPANY PTY. LTD. DX 654 SYDNEY Tel. 299 3171 155S		LOCATION OF DOCUMENTS	
Delivery Box Number		CT	OTHER
Extra Fee			Herewith, In R.G.O. with <i>DP 808771</i> Produced by
Checked by <i>[Signature]</i>	REGISTERED - 19		
OFFICE USE ONLY			
02 JUL 1991 Registrar General			

A \$47

RP 13C

INSTRUCTIONS FOR COMPLETION

This dealing should be marked by the Commissioner of Stamp Duties before lodgment at the Registrar General's Office.

Typewriting and handwriting should be clear, legible and in permanent black non-copying ink.

Alterations are not to be made by erasure; the words rejected are to be ruled through and initialled by the parties to the dealing.

If the space provided is insufficient, additional sheets of the same size and quality of paper and having the same margins as this form should be used. Each additional sheet must be identified as an annexure and signed by the parties and the attesting witnesses.

The consent of any mortgagee, chargee or lessee (of the dominant tenement) registered after the instrument creating the easement, and of any consenting party contemplated by that instrument, should be furnished.

Rule up all blanks.

The following instructions relate to the side notes on the form.

- (a) Description of land. TORRENS TITLE REFERENCE.—Insert the current Folio Identifier or Volume and Folio of the Certificate of Title/Crown Grant for both the dominant and servient tenements, e.g., 135/SP12345 or Vol. 8514 Fol. 125.
- (b) Show the full name, address and occupation or description.
- (c) State the number and nature of the registered easement, e.g., Q34567B Easement for Drainage. If part only of the easement is being released, accurately describe the part being released.
- (d) Execution.
 - GENERALLY (i) Should there be insufficient space for the execution of this dealing, use an annexure sheet.
 - (ii) The certificate of correctness under the Real Property Act, 1900 must be signed by all parties to the transfer, each party to execute the dealing in the presence of an adult witness, not being a party to the dealing, to whom he is personally known. The solicitor for the transfer may sign the certificate on behalf of the transferor, the solicitor's name (not that of his firm) to be typewritten or printed adjacent to his signature. Any person falsely or negligently certifying is liable to the penalties provided by section 117 of the Real Property Act, 1900.
 - ATTORNEY (iii) If the transfer is executed by an attorney for the transferor pursuant to a registered power of attorney, the form of attestation must set out the full name of the attorney, and the form of execution must indicate the source of his authority, e.g., "AS by his attorney (or receiver or delegate, as the case may be) XY pursuant to power of attorney registered Book No. and I declare that I have no notice of the revocation of the said power of attorney".
 - AUTHORITY (iv) If the transfer is executed pursuant to an authority (other than specified in (iii)), the form of execution must indicate the statutory, judicial or other authority pursuant to which the transfer has been executed.
 - CORPORATION (v) If the transfer is executed by a corporation under seal, the form of execution should include a statement that the seal has been properly affixed, e.g., In accordance with the Articles of Association of the corporation. Each person attesting the affixing of the seal must state his position (e.g., director, secretary) in the corporation.
- (e) Insert the name, postal address, Document Exchange reference, telephone number, and delivery box number of the lodging party.
- (f) The lodging party is to complete the LOCATION OF DOCUMENTS panel. Place a tick in the appropriate box to indicate the whereabouts of the Certificate of Title. List, in an abbreviated form, other documents lodged, e.g., stat. dec. for statutory declaration, pbt for probate, L/A for letters of administration.

OFFICE USE ONLY

FIRST SCHEDULE DIRECTIONS					
(A) /	FOLIO IDENTIFIER	(B) No.	(C) SHARE	(D) /	(E) NAME AND DESCRIPTION
SECOND SCHEDULE & OTHER DIRECTIONS					
(F)	FOLIO IDENTIFIER (OR REGD. DEALING & FOLIO IDENTIFIER)	(G) DIRECTION	(H) NOTFN TYPE	(I) DEALING NUMBER	(K) DETAILS
	1/781168	UNDER	EA	Bk 2459 N° 484	*
		ON	UB	Z 711 793	RELEASED AS REGARDS THE PART APPURTENANT TO LOT C IN DP. 162690
	C/162690	OFF	EA	Bk 2459 N° 484	
		ON	UB	Z 711 793	RELEASED AS REGARDS THE PART APPURTENANT TO LOT
	C/162690	CT		VOCT	



LAND
REGISTRY
SERVICES

Historical Title



NEW SOUTH WALES LAND REGISTRY SERVICES - HISTORICAL SEARCH

SEARCH DATE

11/4/2019 8:09PM

FOLIO: 173/808771

First Title(s): OLD SYSTEM

Prior Title(s): 1/781168

Recorded	Number	Type of Instrument	C.T. Issue
4/7/1991	DP808771	DEPOSITED PLAN	FOLIO CREATED EDITION 1
28/11/2003	AA204654	DISCHARGE OF MORTGAGE	
28/11/2003	AA204655	TRANSFER	
28/11/2003	AA204656	MORTGAGE	EDITION 2
20/12/2005	AB994826	CAVEAT	
28/11/2006	AC671367	APPLICATION FOR PREPARATION OF LAPSING NOTICE	
28/11/2006	AC761922	WITHDRAWAL OF CAVEAT	
17/12/2015	AK75425	DISCHARGE OF MORTGAGE	
17/12/2015	AK75426	TRANSFER WITHOUT MONETARY CONSIDERATION	
17/12/2015	AK75427	MORTGAGE	EDITION 3

*** END OF SEARCH ***

heatherbrae

PRINTED ON 11/4/2019

Form: 01T
Release: 2.1
www.lpi.nsw.gov.au

TRANSFER

New South Wales
Real Property Act 1900



AA204655J

PRIVACY NOTE: this information is legally required and will t

STAMP DUTY

Office of State Revenue use only

NEW SOUTH WALES DUTY

16-09-2003

0001607661-001

SECTION 18(2)

DUTY

\$ *****2.00

(A) TORRENS TITLE

FOLIO IDENTIFIER 173/808771

(B) LODGED BY

Delivery
Box

Name, Address or DX and Telephone

NATIONAL AUSTRALIA BANK

197 Prospect Highway

Seven Hills NSW 2147

Reference: 458

Fax: 8825 0404

CODES

T

TW

(Sheriff)

(C) TRANSFEROR

ROBERT HODGES HORNE AND JANICE ELAINE HORNE

(D) CONSIDERATION

The transferor acknowledges receipt of the consideration of \$ 1,000,000.00 and as regards

(E) ESTATE

the land specified above transfers to the transferee an estate in fee simple

(F) SHARE

TRANSFERRED

(G)

Encumbrances (if applicable):

(H) TRANSFEREE

DEBRA JOY RUSSELL

(I)

TENANCY:

(J) DATE

I certify that the person(s) signing opposite, with whom
I am personally acquainted or as to whose identity I am
otherwise satisfied, signed this instrument in my presence.

Certified correct for the purposes of the Real
Property Act 1900 by the transferor.

Signature of witness: X

Signature of transferor:

Name of witness: X

Address of witness: X

W Andrews
JP (C-dee)
VALDA ANDREWS
21 PATEN RD
THE GAP
Q 4061.

X Robert H. Horne

X J. Bone

Certified for the purposes of the Real Property Act
1900 by the person whose signature appears below.

Signature:

Signatory's name:

Signatory's capacity:

TASS JAMES JOHNSON

transferee's solicitor



FOLIO: 173/808771

SEARCH DATE	TIME	EDITION NO	DATE
6/5/2019	11:07 AM	3	17/12/2015

LAND

LOT 173 IN DEPOSITED PLAN 808771
AT HEATHERBRAE
LOCAL GOVERNMENT AREA PORT STEPHENS
PARISH OF ELDON COUNTY OF GLOUCESTER
TITLE DIAGRAM DP808771

FIRST SCHEDULE

MICHAEL JOHN RUSSELL

(TZ AK75426)

SECOND SCHEDULE (6 NOTIFICATIONS)

- 1 RESERVATIONS AND CONDITIONS IN THE CROWN GRANT(S)
- 2 LIMITED TITLE. LIMITATION PURSUANT TO SECTION 28T(4) OF THE REAL PROPERTY ACT, 1900. THE BOUNDARIES OF THE LAND COMPRISED HEREIN HAVE NOT BEEN INVESTIGATED BY THE REGISTRAR GENERAL.
- 3 BK 2459 NO 484 AND BK 2598 NO 982 RIGHT OF CARRIAGEWAY AFFECTING THE PART OF THE LAND ABOVE DESCRIBED DESIGNATED (X) IN THE TITLE DIAGRAM
- 4 BK 3842 NO 891 RIGHT OF CARRIAGEWAY (BK 2459 NO 484) RELEASED AS REGARDS THE PART IN SO FAR AS IT IS APPURTENANT TO LOT B IN DP162690
- 5 Z711793 RIGHT OF CARRIAGEWAY (BK 2459 NO 484 RELEASED AS REGARDS THE PART IN SO FAR AS IT IS APPURTENANT TO LOT C IN DP162690)
- 6 AK75427 MORTGAGE TO MAURO POLETTI

NOTATIONS

UNREGISTERED DEALINGS: NIL

*** END OF SEARCH ***

heatherbrae

PRINTED ON 6/5/2019

WaterNSW

Work Summary

GW064149

Licence:	Licence Status:
	Authorised Purpose(s): Intended Purpose(s): DOMESTIC
Work Type: Spear	
Work Status:	
Construct.Method: Auger	
Owner Type: Private	
Commenced Date:	Final Depth: 9.00 m
Completion Date: 01/01/1919	Drilled Depth: 9.00 m
Contractor Name: (None)	
Driller:	
Assistant Driller:	
Property:	Standing Water Level (m):
GWMA:	Salinity Description:
GW Zone:	Yield (L/s):

Site Details

Site Chosen By:	County Form A: GLOUCESTER Licensed:	Parish ELDON	Cadastre 17
Region: 20 - Hunter	CMA Map: 9232-3N		
River Basin: 210 - HUNTER RIVER	Grid Zone:	Scale:	
Area/District:			
Elevation: 0.00 m (A.H.D.)	Northing: 6372260.000	Latitude: 32°46'52.3"S	
Elevation Source: (Unknown)	Easting: 381432.000	Longitude: 151°44'02.1"E	
GS Map: -	MGA Zone: 56	Coordinate Source: GD.,ACC.MAP	

Drillers Log

From (m)	To (m)	Thickness (m)	Drillers Description	Geological Material	Comments
0.00	9.00	9.00	Sand	Sand	

*** End of GW064149 ***

Warning To Clients: This raw data has been supplied to the NSW Office of Water by drillers, licensees and other sources. The NOW does not verify the accuracy of this data. The data is presented for use by you at your own risk. You should consider verifying this data before relying on it. Professional hydrogeological advice should be sought in interpreting and using this data.

WaterNSW

Work Summary

GW066784

Licence:

Licence Status:

Authorised Purpose(s):
Intended Purpose(s): DOMESTIC

Work Type: Bore

Work Status: Supply Obtained

Construct.Method:

Owner Type: Private

Commenced Date:

Completion Date:

Final Depth: 10.00 m

Drilled Depth: 10.00 m

Contractor Name: (None)

Driller:

Assistant Driller:

Property:

GWMA:

GW Zone:

Standing Water Level (m): 2.000

Salinity Description:

Yield (L/s):

Site Details

Site Chosen By:

County
Form A: GLOUCESTER
Licensed:

Parish
ELDON

Cadastre
18

Region: 20 - Hunter

River Basin: 210 - HUNTER RIVER

Area/District:

CMA Map:

Grid Zone:

Scale:

Elevation: 10.00 m (A.H.D.)

Elevation Source: Est. Contour 8-15M.

Northing: 6371916.000

Easting: 381020.000

Latitude: 32°47'03.3"S

Longitude: 151°43'46.1"E

GS Map: -

MGA Zone: 56

Coordinate Source: GD.,ACC.MAP

Construction

Negative depths indicate Above Ground Level; C-Cemented; SL-Slot Length; A-Aperture; GS-Grain Size; Q-Quantity; PL-Placement of Gravel Pack; PC-Pressure Cemented; S-Sump; CE-Centralisers

Hole	Pipe	Component	Type	From (m)	To (m)	Outside Diameter (mm)	Inside Diameter (mm)	Interval	Details
1		Annulus	Waterworn/Rounded	6.00	10.00	200			Graded
1	1	Casing	P.V.C.	0.00	10.00	50			Seated on Bottom
1	1	Opening	Screen - Gauze/Mesh	8.80	10.00	65		1	Stainless Steel

Water Bearing Zones

From (m)	To (m)	Thickness (m)	WBZ Type	S.W.L. (m)	D.D.L. (m)	Yield (L/s)	Hole Depth (m)	Duration (hr)	Salinity (mg/L)
2.00	10.00	8.00	Unconsolidated	2.00					

Remarks

23/11/2009: Updated details as per existing data.

*** End of GW066784 ***

Warning To Clients: This raw data has been supplied to the NSW Office of Water by drillers, licensees and other sources. The NOW does not verify the accuracy of this data. The data is presented for use by you at your own risk. You should consider verifying this data before relying on it. Professional hydrogeological advice should be sought in interpreting and using this data.

WaterNSW

Work Summary

GW079555

Licence:

Licence Status:

Authorised Purpose(s):
Intended Purpose(s):

Work Type: Bore

Work Status:

Construct.Method:

Owner Type:

Commenced Date:

Completion Date:

Final Depth:

Drilled Depth:

Contractor Name: (None)

Driller:

Assistant Driller:

Property:

Standing Water Level
(m):

GWMA:
GW Zone:

Salinity Description:
Yield (L/s):

Site Details

Site Chosen By:

County

Parish

Cadastre

Form A:
Licensed:

UNKNOWN

Region: 20 - Hunter

CMA Map:

River Basin: - Unknown

Grid Zone:

Scale:

Area/District:

Elevation: 0.00 m (A.H.D.)

Northing: 6372346.000

Latitude: 32°46'49.6"S

Elevation Source: Unknown

Easting: 381816.000

Longitude: 151°44'16.9"E

GS Map: -

MGA Zone: 56

Coordinate Source: Unknown

Remarks

26/10/1999: Form A Remarks:

HUNTER WATER CORPORATION

TOMAGO

BORE: SK3512

30/11/2009: Reviewed data - nothing to update.

*** End of GW079555 ***

Warning To Clients: This raw data has been supplied to the NSW Office of Water by drillers, licensees and other sources. The NOW does not verify the accuracy of this data. The data is presented for use by you at your own risk. You should consider verifying this data before relying on it. Professional hydrogeological advice should be sought in interpreting and using this data.

WaterNSW

Work Summary

GW202724

Licence:

Licence Status:

Authorised Purpose(s):

Intended Purpose(s): MONITORING BORE

Work Type: Bore

Work Status: Equipped

Construct.Method: Auger - Hollow Flight

Owner Type: Private

Commenced Date:

Completion Date: 24/11/2011

Final Depth: 9.00 m

Drilled Depth: 9.50 m

Contractor Name: Port Stephens Drilling

Driller: Peter James Stewart

Assistant Driller: Ian Heather

Property:

GWMA:

GW Zone:

Standing Water Level (m): 5.500

Salinity Description:

Yield (L/s):

Site Details

Site Chosen By:

County
Form A: GLOUCESTER
Licensed:

Parish
ELDON

Cadastre
32//1014864

Region: 20 - Hunter

River Basin: 210 - HUNTER RIVER

Area/District:

CMA Map: 9232-3N

Grid Zone:

Scale:

Elevation: 0.00 m (A.H.D.)

Elevation Source: Unknown

Northing: 6371801.000

Easting: 381830.000

Latitude: 32°47'07.4"S

Longitude: 151°44'17.2"E

GS Map: -

MGA Zone: 56

Coordinate Source: GPS - Global

Construction

Negative depths indicate Above Ground Level; C-Cemented; SL-Slot Length; A-Aperture; GS-Grain Size; Q-Quantity; PL-Placement of Gravel Pack; PC-Pressure Cemented; S-Sump; CE-Centralisers

Hole	Pipe	Component	Type	From (m)	To (m)	Outside Diameter (mm)	Inside Diameter (mm)	Interval	Details
1		Hole	Hole	0.00	9.50	200			Auger - Hollow Flight
1		Annulus	Bentonite/Grout	0.00	0.50	200	58		PL:Pourred/Shovelled
1		Annulus	Waterworn/Rounded	3.00	8.60	200	58		Graded, PL:Pourred/Shovelled
1	1	Casing	Pvc Class 18	0.00	4.50	58	50		Seated on Bottom, Screwed
1	1	Opening	Slots - Horizontal	4.50	9.00	58		0	Mechanically Slotted, PVC Class 18, Screwed, SL: 30.0mm, A: 0.50mm

Water Bearing Zones

From (m)	To (m)	Thickness (m)	WBZ Type	S.W.L. (m)	D.D.L. (m)	Yield (L/s)	Hole Depth (m)	Duration (hr)	Salinity (mg/L)
0.00	9.50	9.50	Unknown	5.50					

Drillers Log

From (m)	To (m)	Thickness (m)	Drillers Description	Geological Material	Comments
0.00	9.50	9.50	Sand	Sand	

Remarks

24/11/2011: Form A Remarks:

Nat Carling, 25-Feb-2014; GPS provided by the driller.

*** End of GW202724 ***

Warning To Clients: This raw data has been supplied to the NSW Office of Water by drillers, licensees and other sources. The NOW does not verify the accuracy of this data. The data is presented for use by you at your own risk. You should consider verifying this data before relying on it. Professional hydrogeological advice should be sought in interpreting and using this data.

**PLANNING CERTIFICATE PURSUANT TO
SECTION 10.7 ENVIRONMENTAL PLANNING
AND ASSESSMENT ACT 1979**

APPLICANT DETAILS:

**MS Wilson
15 Callistemon Close
Warabrook
NSW 2304**

Reference: 91562.00 Heatherbrae

Issue Date: 03/05/2019

PROPERTY DESCRIPTION:

**5 Speedy Lock Lane HEATHERBRAE NSW 2324 Parcel No: 25356
LOT: 173 DP: 808771**

Disclaimer

Information contained in this certificate relates only to the land for which this certificate is issued on the day it is issued. This information is provided in good faith and Council shall not incur any liability in respect of any such advice. Council relies on state agencies for advice and accordingly can only provide that information in accordance with the advice. Verification of the currency of agency advice should occur. For further information, please contact Council by telephoning (02) 4988 0255 or email plancert@portstephens.nsw.gov.au.

Title Information

Title information shown on this Planning Certificate is provided from Council's records and may not conform to information shown on the current Certificate of Title. Easements, restrictions as to user, rights of way and other similar information shown on the title of the land are not provided on this planning certificate.

Inspection of the land

The Council has made no inspection of the land for the purposes of this Planning Certificate.

PART A: INFORMATION PROVIDED UNDER SECTION 10.7(2)

Matters contained in this certificate apply only to the land on the date of issue.

1. Names of relevant planning instruments and DCPs

- (1) The name of each environmental planning instrument that applies to the development on the land.

State Environmental Planning Policies

State Environmental Planning Policy No 21 – Caravan Parks

State Environmental Planning Policy No 33 – Hazardous and Offensive Development

State Environmental Planning Policy No 36 – Manufactured Home Estates

State Environmental Planning Policy No 44 – Koala Habitat Protection

State Environmental Planning Policy No 50 – Canal Estate Development

State Environmental Planning Policy No 55 – Remediation of Land

State Environmental Planning Policy No 64 – Advertising and Signage

State Environmental Planning Policy No 65 – Design Quality of Residential Apartment Development

State Environmental Planning Policy (Affordable Rental Housing) 2006

State Environmental Planning Policy (Building Sustainability Index BASIX) 2004

State Environmental Planning Policy (Educational Establishments and Child Care Facilities) 2017

State Environmental Planning Policy (Exempt and Complying Development Codes) 2008

State Environmental Planning Policy (Housing for Seniors or People with a Disability) 2004

State Environmental Planning Policy (Infrastructure) 2007

State Environmental Planning Policy (State and Regional Development) 2011

State Environmental Planning Policy (State Significant Precincts) 2005

State Environmental Planning Policy (Primary Production and Rural Development) 2019

State Environmental Planning Policy (Coastal Management) 2018

Local Environmental Plan

Port Stephens Local Environmental Plan 2013

- (2) The name of each proposed environmental planning instrument that will apply to the carrying out of development on the land and that is or has been the subject of community consultation or on public exhibition under the Act (unless Secretary has notified the Council that the making of the proposed instrument has been deferred indefinitely or has not been approved).

Draft State Environmental Planning Policies

No draft State Environmental Planning Policies affect the site the subject of this Certificate.

Draft Local Environmental Plan

Port Stephens Council has prepared a Planning Proposal seeking to amend the Port Stephens Local Environmental Plan 2013 to address the following matters:

- Update the zoning of the following land from RU2 Rural Landscape to SP2 Defence to reflect its ownership by the Commonwealth Department of Defence: 2117 Nelson Bay Road, Williamtown (Lot 1 DP 665835); 2119 Nelson Bay Road, Williamtown (Lot 1 DP 665836); 11A Lavis Lane, Williamtown (Lot 67 DP 753192); 14 Lavis Lane, Williamtown (Lot 3 DP 853312); and 40 Lavis Lane, Williamtown (Lot 3 DP 741996);
- Update the zoning of 601 Cabbage Tree Road, Williamtown (Lot 1 DP 195630) from RU2 Rural Landscape to E1 National Parks and Nature Reserves to reflect its ownership by the Minister Administering the National Parks and Wildlife Act 1974 (NSW) for addition to the Hunter Wetlands National Park;
- Update the zoning label of 57 Slades Road, Williamtown (Lot 21 DP 1053667) from SP2 Defence to SP2 Defence (Air Transport Facility) to reflect its commercial airport lease conditions;
- Update the zoning at 1 Tuncurry Close, Nelson Bay (Lot 6 Section 4 DP 242131) from R2 Low Density Residential to RE1 Public Recreation to reflect its existing ownership, dedication and use as public open space;
- Within the IN1 General Industrial Zone - add 'storage premises' as permissible with consent;
- Within the IN2 Light Industrial Zone - add 'mortuaries' and 'recreation facilities (indoor)' as permissible with consent;
- Within the RU2 Rural Landscape Zone - add 'recreation facilities (outdoor)' as permissible with consent;
- Address various minor split zone map alignments from recent subdivision and cadastral map shifts for the following properties: 47 Martens Avenue, Raymond Terrace (Lot 3 DP 854853); 51 Martens Avenue, Raymond Terrace (Lot 4 DP 854853); 64B Joseph Sheen Drive, Raymond Terrace (Lot 271 DP 1162356); 40 Joseph Sheen Drive, Raymond Terrace (Lot 413 DP 1221430); 40A Joseph Sheen Drive, Raymond Terrace (Lot 414 DP 1221430); 3 Orton Cl, Heatherbrae (Lot 126 DP 1092660); 2 Orton Cl, Heatherbrae (Lot 127 DP 1092660); 47 Camfield Dr, Heatherbrae (Lot 128 DP 1092660); 49 Camfield Drive, Heatherbrae (Lot 501 DP 1240934); 51 Camfield Dr, Heatherbrae (Lot 508 DP 1246458); 343 Masonite Rd, Heatherbrae (Lot 1202 DP 1174968); 470 Masonite Road, Heatherbrae (Lot 510 DP 1246458); and 3 Speedy Lock Lane, Heatherbrae (Lot 101 DP 708242); and
- Correct errors in the numbering, address descriptions and mapping of various heritage items. It also includes: correcting the location of “Eskdale House” from 792 Seaham Road, Eagleton (Lot 100 DP 1064980) to 794 Seaham Road, Eagleton (Lot 102 DP 1064980); updating the listed significance of “Nelson Head Lighthouse Group - Nelson Head Lighthouse, cottages and reserve, including Apex Park and Christmas Bush Avenue oil-burning street lamps” at 5A Lighthouse Road, Nelson Bay (Part Lot 427 DP 39728) from “State” to “Local” heritage significance (note: this Item is not listed on the NSW State Heritage Register); and updating the listing of “Henry Halloran Group – stone wall west of Tanilba House at 30 Caswell Crescent (Lot 2 DP 548644) from “Local” to “State” significance (this Item is listed on the NSW State Heritage Register SHR 00029).

Development Control Plans

- (3) The name of each development control plan that applies to the carrying out of development on the land.

2. Zoning and land use under relevant Local Environmental Plan(s)

What is the identity of the zoning for the land?

RU2 Rural Landscape

Land Use Table – RU2 Rural Landscape

(a) The land is zoned RU2 Rural Landscape under the provisions of Part 2 in the Port Stephens Local Environmental Plan 2013.

(b) Item 2 – Permitted without consent

Extensive agriculture; Home occupations; Intensive plant agriculture

(c) Item 3 – Permitted with consent

Agriculture; Airstrips; Animal boarding or training establishments; Boat launching ramps; Boat sheds; Building identification signs; Business identification signs; Camping grounds; Cellar door premises; Cemeteries; Community facilities; Correctional centres; Crematoria; Dual occupancies; Dwelling houses; Eco-tourist facilities; Environmental facilities; Environmental protection works; Extractive industries; Farm buildings; Flood mitigation works; Forestry; Group homes; Helipads; Home-based child care; Home businesses; Home industries; Information and education facilities; Jetties; Landscaping material supplies; Plant nurseries; Recreation areas; Roads; Roadside stalls; Rural industries; Tourist and visitor accommodation; Turf farming; Veterinary hospitals; Water recreation structures; Water supply systems

(d) Item 4 - Prohibited

Backpackers' accommodation; Hotel or motel accommodation; Serviced apartments; Any development not specified in item 2 or 3

(e) Development Standard for the erection of a dwelling-house

Clause 4.2B in the Port Stephens Local Environmental Plan 2013 includes a development standard that fixes a minimum land dimension for the erection of a dwelling-house. This clause applies to the land. The minimum lot size for the erection of a dwelling-house is identified on the Lot Size Map.

(f) Does the land include or comprise a critical habitat?

Port Stephens Local Environmental Plan 2013 does not identify the land as including or comprising critical habitat.

(g) Is the land in a heritage conservation area?

The land is not located within a heritage conservation area under the Port Stephens Local Environmental Plan 2013.

(h) Is an item of environmental heritage situated on the land?

The land is not identified as containing an item of environmental heritage significance under the provisions in Port Stephens Local Environmental Plan 2013.

Note. The land subject of this certificate does not have a site specific clause applying to it.

2A. Zoning and land use under *State Environmental Planning Policy (Sydney Region Growth Centres) 2006*

Not applicable to the Port Stephens Local Government Area.

3. **Complying Development**

Whether or not the land to which the certificate relates is land on which complying development may be carried out under *State Environmental Planning Policy (Exempt and Complying Development Codes) 2008*?

Housing Code

Complying development under the General Housing Code MAY NOT be carried out on the land.

Inland Code

Complying development under the Inland Code MAY NOT be carried out on the land.

Rural Housing Code

Complying development under the Rural Housing Code MAY NOT be carried out on the land.

Low Rise Medium Density Housing Code

Complying development under the Low Rise Medium Density Housing Code MAY NOT be carried out on the land.

Greenfield Housing Code

Complying development under the Greenfield Housing Code MAY NOT be carried out on the land.

Housing Alterations Code

Complying development under the Housing Alterations Code MAY NOT be carried out on the land.

General Development Code

Complying development under the General Development Code MAY NOT be carried out on the land.

Commercial and Industrial Alterations Code

Complying development under the Commercial and Industrial Alterations code MAY NOT be carried out on the land.

Commercial and Industrial (New Buildings and Additions) Code

Complying development under the Commercial and Industrial (new buildings and additions) code MAY NOT be carried out on the land.

Container Recycling Facilities Code

Complying development under the Container Recycling Facilities Code MAY NOT be carried out on the land.

Subdivisions Code

Complying development under the Subdivision Code MAY NOT be carried out on the land.

Demolition Code

Complying development under the Demolition Code MAY NOT be carried out on the land.

Fire Safety Code

Complying development under the Fire Safety code MAY NOT be carried out on the land.

Note. If the land is a lot to which the Housing Code, Rural Housing Code, Low Rise Medium Density Housing Code, Greenfield Housing Code, Housing Alterations Code, General Development Code, or Commercial and Industrial (New Buildings and Additions) Code (within the meaning of the *State Environmental Planning Policy (Exempt and Complying Development Codes) 2008* applies, complying development may be carried out on any part of the lot that is not affected by the provisions of clause 1.19 of that Policy

4. (Repealed)

4A. (Repealed)

4B. Annual charges under *Local Government Act 1993* for coastal protection services that relate to existing coastal protection works

The land is not subject to annual charges under section 496B of the *Local Government Act 1993* for coastal protection services relating to existing coastal protection works to which the owner (or any previous owner) of the land has consented.

Note. "existing coastal protection works" are works to reduce the impact of coastal hazards on land (such as seawalls, revetments, groynes and beach nourishment) that existed before the commencement of section 553B of the *Local Government Act 1993*.

5. Mine Subsidence

Whether or not the land is proclaimed to be a mine subsidence district within the meaning of section 15 of the *Mine Subsidence Compensation Act 1961* or within an area declared to be a mine subsidence district under the *Coal Mine Subsidence Compensation Act 2017*.

The land is not within a proclaimed or declared mine subsidence district.

6. Road widening and road realignment

Council's records indicate that the land the subject of this Certificate is not affected by any road widening or road realignment under:- (1) Section 25 of the Roads Act 1993; or (2) any environmental planning instrument; or (3) any resolution of the Council.

7. Council and other public authority policies on hazard risk restrictions

Council's records indicate that the land subject of this certificate IS NOT affected by RAAF Base Williamtown & Salt Ash Weapons Range 2025 ANEF (10th August 2011); or the Aircraft Noise Planning Area within Port Stephens Development Control Plan 2014 - Chapter B7 Aircraft Noise for Buildings.

7A. Flood related development controls information

FLOOD PLANNING AREA - Development on the land or part of the land for the purposes of dwelling houses, dual occupancies, multi dwelling housing or residential flat buildings or any other purpose is subject to flood related development controls. If you wish to apply for a Flood Certificate, please refer to Council's Flood Certificate Information on our website at www.portstephens.nsw.gov.au

MINIMAL RISK FLOOD PRONE LAND - Development on the land or part of the land for the purposes of critical emergency response, recovery facilities and infrastructure and development which are particularly vulnerable to emergency response including group

homes, seniors housing and child care facilities is subject to flood related development controls. If you wish to apply for a Flood Certificate, please refer to Council's Flood Certificate Information on our website at www.portstephens.nsw.gov.au

8. Land reserved for acquisition

Whether or not any environmental planning instrument or proposed environmental planning instrument makes provision in relation to the acquisition of the land by a public authority, as referred to in Section 3.15 of the Environmental Planning and Assessment Act 1979 (the Act).

The Port Stephens Local Environmental Plan 2013 DOES NOT provide for the acquisition of this land, or part thereof, by a public authority as referred to in Section 3.15 of the Act.

9. Contributions plans

The name of each contributions plan applying to the land

* Port Stephens Development Contributions Plan 2007.

* Port Stephens Fixed Development Contributions Plan 2006.

Note. These documents specify development contributions required towards the cost of providing additional community services or facilities if a property is developed. They are available on request from Council or can be viewed www.portstephens.nsw.gov.au.

9A. Biodiversity certified land

If the land is biodiversity certified land under Part 8 of the *Biodiversity Conservation Act 2016*, a statement to that effect.

No

Note. Biodiversity certified land includes land certified under Part 7AA of the *Threatened Species Conservation Act 1995* that is taken to be certified under Part 8 of the *Biodiversity Conservation Act 2016*.

10. Biodiversity stewardship sites

If the land is a biodiversity stewardship site under a biodiversity stewardship agreement under Part 5 of the *Biodiversity Conservation Act 2016*, a statement to that effect (but only if the council has been notified of the existence of the agreement by the Chief Executive of the Office of Environment and Heritage).

No

Note. Biodiversity stewardship agreements include biobanking agreements under Part 7A of the *Threatened Species Conservation Act 1995* that are taken to be biodiversity stewardship agreements under Part 5 of the *Biodiversity Conservation Act 2016*.

10A. Native vegetation clearing set asides

If the land contains a set aside area under section 60ZC of the *Local Land Services Act 2013*, a statement to that effect (but only if the council has been notified of the existence of the set aside area by Local Land Services or it is registered in the public register under that section).

The land DOES NOT contain a set aside area under section 60ZC of the Local Land Services Act 2013.

11. Bush fire prone land

Whether or not some, all or none of the land is bush fire prone land.

Part of the land is identified as bush fire prone land in Council's records. Further details of any applicable restrictions on development of the land may be obtained on application to Council. For further information, please contact Council's Duty Officer by telephoning 49880115.

12. Property vegetation plans

If the land is land to which a property vegetation plan under the *Native Vegetation Act 2003* (and that continues in force) applies, a statement to that effect (but only if the council has been notified of the existence of the plan by the person or body that approved the plan under that Act).

Council has not been notified of any Property Vegetation Plans under the *Native Vegetation Act 2003* (and that continues in force) that affect the land to which this certificate applies.

13. Orders under *Trees (Disputes Between Neighbours) Act 2006*

Whether an order has been made under the *Trees (Disputes Between Neighbours) Act 2006* to carry out work in relation to a tree on the land (but only if the council has been notified of the order).

The land is not affected by an order under the *Trees (Disputes Between Neighbours) Act 2006* (of which Council is aware).

14. Directions under Part 3A

Whether there is a direction by the Minister in force under section 75P(2)(c1) of the Act.

The land is not affected by a direction by the Minister, in force under section 75P(2)(c1) of the *Environmental Planning and Assessment Act 1979*.

15. Site compatibility certificates and conditions for seniors housing

If the land is land to which *State Environmental Planning Policy (Housing for Seniors or People with a Disability) 2004* applies:

- (a) Whether or not Council is aware of a current site compatibility certificate (seniors housing), in respect of the proposed development on the land.

Council is not aware of a site compatibility certificate (seniors housing) issued in respect of the subject land.

- (b) Whether or not any terms of a kind referred to in clause 18(2) of that Policy that have been imposed as a condition of consent to a development application granted after October 2007 in respect of the land.

No terms referred to in clause 18(2) of the policy have been imposed as a condition of development consent in respect of the land to which this certificate relates.

16. Site compatibility certificates for infrastructure, schools or TAFE establishments

Whether or not Council is aware of a valid site compatibility certificate (infrastructure) or site compatibility certificate (schools, or TAFE establishments) in respect of proposed development on the land.

Council is not aware of a valid site compatibility certificate (infrastructure) or site compatibility certificate (schools, or TAFE establishments) in respect of proposed development on the land.

17. Site compatibility certificates and conditions for affordable rental housing

- (1) Whether or not Council is aware of a current site compatibility certificate (affordable rental housing) in respect of proposed development on the land.

Council is not aware of a current site compatibility certificate issued under *State Environmental Planning Policy (Affordable Rental Housing) 2009*.

- (2) Whether or not any terms of a kind referred to in clause 17 (1) or 38 (1) of *State Environmental Planning Policy (Affordable Rental Housing) 2009* that have been imposed as a condition of consent to a development application in respect of the land.

The land is not affected by any terms of a kind (of which Council is aware) referred to in clause 17(1) or 38(1) of *State Environmental Planning Policy (Affordable Rental Housing) 2009* that have been imposed as conditions of consent to a development application granted after 11th October, 2007 in respect of the land.

18. Paper subdivision information

- (1) The name of any development plan adopted by a relevant authority that applies to the land or that is proposed to be subject to a consent ballot.
(2) The date of any subdivision order that applies to the land.
(3) Words and expressions used in this clause have the same meaning as they have in Part 16C of *Environmental Planning and Assessment Regulation 2000*.

Not applicable.

19. Site verification certificates

Whether or not Council is aware of a current site verification certificate, in respect of the land.

Council is not aware of a current site verification certificate in respect of the land.

20. Loose-fill asbestos insulation

Whether or not the land includes any residential premises (as defined in Division 1A of Part 8 of the *Home Building Act 1989*) that are listed on a register of residential premises that contain or have contained loose-fill asbestos insulation.

The land DOES NOT include any residential dwelling identified on the Loose-Fill Asbestos Insulation Register as containing loose-fill asbestos ceiling insulation. For further information, please contact Department of Fair Trading by telephoning 13 77 88 or go to their website at www.fairtrading.nsw.gov.au.

21. Affected building notices and building product rectification orders

- (a) Whether or not there is any affected building notice of which the council is aware that is in force in respect of the land.

There is no affected building notice in force in respect of the land.

A statement of:

- (b) Whether there is any building product rectification order of which the council is aware that is in force in respect of the land and has not been fully complied with.

No

- (c) Whether any notice of intention to make a building product rectification order of which the council is aware has been given in respect of the land and is outstanding.

No

Additional matters

Note. The following matters are prescribed by section 59 (2) of the Contaminated Land Management Act 1997 as additional matters to be specified in a planning certificate:

- (a) Whether or not the land to which the certificate relates is significantly contaminated land within the meaning of that Act.
- (b) Whether or not the land to which the certificate relates is subject to a management order within the meaning of that Act.
- (c) Whether or not the land to which the certificate relates is the subject of an approved voluntary management proposal within the meaning of the Act.
- (d) Whether or not the land to which this certificate relates is subject to an ongoing maintenance order within the meaning of that Act.
- (e) Whether or not the land to which the certificate relates is the subject of a site audit statement within the meaning of that Act – if a copy of such statement has been provided at any time to the local authority issuing the certificate.

There are no prescribed matters under section 59(2) of the Contaminated Land Management Act 1997 to be disclosed.

PART B: INFORMATION PROVIDED UNDER SECTION 10.7(5)

This information is provided in accordance with section 10.7(5) of the *Environmental Planning and Assessment Act 1979*. Section 10.7(6) states that Council shall not incur any liability in respect of advice provided in good faith pursuant to section 10.7(5) of the Act. If this information is to be relied upon, it should be independently checked.

Heritage

Port Stephens Council must take into consideration the likely effect of proposed development on the heritage significance of a heritage item, heritage conservation area, archaeological site or potential archaeological site, and on its setting, when determining an application for consent to carry out development on land in its vicinity. Please contact Council's Development Assessment and Compliance Section by telephoning 49880115.

Aboriginal Archaeology

When determining a development application on known or potential archaeological sites of both Aboriginal and non-Aboriginal heritage significance, Port Stephens Council must consider an assessment of how the proposed development would affect the conservation of the site and any relic known or reasonably likely to be located at the site. Please contact Council's Development Assessment and Compliance Section on 49880115 for more information.

Aircraft Noise

All areas of the Port Stephens Local Government Area are now, or are forecast to be, affected by aircraft noise from time to time. Further information concerning the degree of impact of noise from aircraft can be obtained by contacting Council's Strategy and Environment Section by telephoning 49880326.

Wetlands

The land or part thereof, is identified as containing a wetland in Port Stephens Local Environmental Plan 2013. The wetland is identified on the wetland map in Port Stephens Local Environmental Plan 2013 and Clause 7.9 of Local Environmental Plan 2013 and applied to the land.

Koala Habitat

Parts of the Port Stephens Local government Area are affected by Koala Habitat and subject to the Port Stephens Comprehensive Koala Plan of Management 2002 made under State Environmental Planning Proposal No. 44. Further information can be obtained from Council's Strategy & Environment Section on 49880326 or email plancert@portstephens.nsw.gov.au.

Invasive Species

Parts of the Port Stephens Local Government Area contain plants that pose a risk according to the *Biosecurity Act 2015* which may restrict the use of the land. For further information please contact Council's Strategy & Environment Section on 4988 0326 or email weeds@portstephens.nsw.gov.au

Development consents relating to the land

Please contact Customer Relations on (02) 4988 0255, for any enquiries regarding development consent over the land in the past 5 years.

Issued by Port Stephens Council Development Services Group,
on behalf of **Wayne Wallis, General Manager**



SafeWork NSW

Locked Bag 2906, Lisarow NSW 2252

Customer Experience 13 10 50

ABN 81 913 830 179 | www.safework.nsw.gov.au

RECEIVED
31 MAY 2019

Our Ref: D19/124762

24 May 2019

BY:

Douglas Partners Pty Ltd
Ms Dana Wilson
PO Box 324
HRMC NSW 2310

Dear Ms Wilson

RE SITE: 5 Speedy Lock Lane, Heatherbrae NSW 2324

I refer to your site search request received by SafeWork NSW on 17 May 2019 requesting information on Storage of Hazardous Chemicals for the above site.

A search of the records held by SafeWork NSW has not located any records pertaining to the above-mentioned premises.

For further information or if you have any questions, please call us on 13 10 50 or email licensing@safework.nsw.gov.au

Yours sincerely

Customer Service Officer
Customer Experience - Operations
SafeWork NSW

Background

A strategy to systematically prioritise, assess and respond to notifications under Section 60 of the **Contaminated Land Management Act 1997** (CLM Act) has been developed by the EPA. This strategy acknowledges the EPA's obligations to make information available to the public under **Government Information (Public Access) Act 2009**.

When a site is notified to the EPA, it may be accompanied by detailed site reports where the owner has been proactive in addressing the contamination and its source. However, often there is minimal information on the nature or extent of the contamination.

After receiving a report, the first step is to confirm that the report does not relate to a pollution incident. The *Protection of the Environment Operations Act 1997* (PEEO Act) deals with pollution incidents, waste stockpiling or dumping. The EPA also has an **incident management** process to manage significant incidents.

In many cases, the information indicates the contamination is securely immobilised within the site, such as under a building or carpark, and is not currently causing any significant risks for the community or environment. Such sites may still need to be cleaned up, but this can be done in conjunction with any subsequent building or redevelopment of the land. These sites do not require intervention under the CLM Act, and are dealt with through the **planning and development consent process**. In these cases, the EPA informs the local council or other planning authority, so that the information can be recorded and considered at the appropriate time.

Where indications are that the contamination could cause actual harm to the environment or an unacceptable offsite impact (i.e. the land is 'significantly contaminated'), the EPA would apply the regulatory provisions of the CLM Act to have the responsible polluter and/or landowner investigate and remediate the site. If the reported contamination could present an immediate or long-term threat to human health NSW Health will be consulted. SafeWork NSW and Water NSW can also be consulted if there appear to be occupational health and safety risks or an impact on groundwater quality.

As such, the sites notified to the EPA and presented in the list of contaminated sites notified to the EPA are at various stages of the assessment and remediation process. Understanding the nature of the underlying contamination, its implications and implementing a remediation program where required, can take a considerable period of time. The list provides an indication, in relation to each nominated site, as to the management status of that particular site. Further detailed information may be available from the EPA or the person who notified the site.

The following questions and answers may assist those interested in this issue:

Frequently asked questions

What is the difference between the 'List of NSW contaminated sites notified to EPA' and the 'Contaminated Land: Record of Notices'?

A site will be on the **Contaminated Land: Record of Notices** only if the EPA has issued a regulatory notice in relation to the site under the *Contaminated Land Management Act 1997*.

The sites appearing in the list of NSW contaminated sites notified to the EPA indicate that the notifiers consider that the sites are contaminated and warrant reporting to EPA. However, the contamination may or may not be significant enough to warrant regulation by the EPA. The EPA needs to review and, if necessary, obtain more information before it can make a determination as to whether the site warrants regulation.

Why does my site appear on the list?

Your site appears on the list for one or more of the following reasons

- The site owner and/or the person partly or fully responsible for causing the contamination notified the EPA about the contamination under Section 60 of the *Contaminated Land Management Act 1997*. In other words, the site owner or the 'polluter' believes the site is contaminated.
- The EPA has been notified via other means and is satisfied that the site is or was contaminated.

Does the list contain all contaminated sites in NSW?

No. The list only contains contaminated sites that EPA is aware of, with regard to its regulatory role under the CLM Act. An absence of a site from the list does not necessarily mean the site is not contaminated.

The EPA relies upon responsible parties to notify contaminated sites.

How are notified contaminated sites managed by the EPA?

There are different ways that the EPA manages these notified contaminated sites. First, an initial assessment is carried out by the EPA. At the completion of the initial assessment, the EPA may take one or more than one of the following management approaches:

- The contamination warrants the EPA's direct regulatory intervention either under the *Contaminated Land Management Act 1997* or the *Protection of the Environment Operations Act 1997* (POEO Act), or both. Information about current or past regulatory action on this site can be found on the EPA website.
- The contamination with respect to the current use or approved use of the site, as defined under the *Contaminated Land Management Act 1997*, is not significant enough that it warrants EPA regulation.
- The contamination does not require EPA regulation and can be managed by a planning approval process.
- The contamination is related to an operational **underground petroleum storage system**, such as a service station or fuel depot. The contamination may be managed under the POEO Act and the **Protection of the Environment Operation (Underground Petroleum Storage Systems) Regulation 2014**.

Note: There are specific instances where contamination is managed under a specifically tailored program operated by another agency. For example the [Division of Resources & Geoscience's Derelict Mines Program](#) and the [NSW DPI Cattle tick dip site locator](#).

The Legacy contamination management procedures for these sites will be detailed in a Memorandum of Understanding between the NSW EPA, NSW Resources and Energy and Dept. Primary Industries (Crown Lands and Biosecurity) (Note: the MoU is currently in draft).

I am the owner of a site that appears on the list. What should I do?

First of all, you should ensure the current use of the site is compatible with the site contamination. Secondly, if the site is the subject of EPA regulation, make sure you comply with the regulatory requirements, and you have considered your obligations to notify other parties who may be affected.

If you have any concerns, contact us and we may be able to offer you general advice, or direct you to accredited professionals who can assist with specific issues.

I am a prospective buyer of a site that appears on the list. What should I do?

You should seek advice from the vendor to put the contamination issue into perspective. You may need to seek independent expert advice.

The information provided in the list, particularly the EPA site management class, is meant to be indicative only, and a starting point for your own assessment. Site contamination as a legacy of past site uses is not uncommon, particularly in an urban environment. If the contamination on a site is properly remediated or managed, it may not materially impact upon the intended future use of the site. However, each site needs to be considered in context.

Who can I contact if I need more information about a site?

If you have questions about a site on the list of sites notified to the EPA you can contact the [Environment Line](#) at any time. By phone: 131 555 or by email: info@environment.nsw.gov.au

List of NSW Contaminated Sites Notified to the EPA

Disclaimer

The EPA has taken all reasonable care to ensure that the information in the list of contaminated sites notified to the EPA (the list) is complete and correct. The EPA does not, however, warrant or represent that the list is free from errors or omissions or that it is exhaustive.

The EPA may, without notice, change any or all of the information in the list at any time.

You should obtain independent advice before you make any decision based on the information in the list.

The list is made available on the understanding that the EPA, its servants and agents, to the extent permitted by law, accept no responsibility for any damage, cost, loss or expense incurred by you as a result of:

1. any information in the list; or
2. any error, omission or misrepresentation in the list; or
3. any malfunction or failure to function of the list;
4. without limiting (2) or (3) above, any delay, failure or error in recording, displaying or updating information.

Site Status	Explanation
Under assessment	The contamination is being assessed by the EPA to determine whether regulation is required. The EPA may require further information to complete the assessment. For example, the completion of management actions regulated under the planning process or <i>Protection of the Environment Operations Act 1997</i> .
Under Preliminary Investigation Order	The EPA has issued a Preliminary Investigation Order under s10 of the <i>Contaminated Land Management Act 1997</i> , to obtain additional information needed to complete the assessment.
Regulation under CLM Act not required	The EPA has completed an assessment of the contamination and decided that regulation under the <i>Contaminated Land Management Act 1997</i> is not required.
Regulation being finalised	The EPA has completed an assessment of the contamination and decided that the contamination is significant enough to warrant regulation under the

	<i>Contaminated Land Management Act 1997</i> . A regulatory approach is being finalised.
Contamination currently regulated under CLM Act	The EPA has completed an assessment of the contamination and decided that the contamination is significant enough to warrant regulation under the <i>Contaminated Land Management Act 1997</i> (CLM Act). Management of the contamination is regulated by the EPA under the CLM Act. Regulatory notices are available on the EPA's Contaminated Land Public Record .
Contamination currently regulated under POEO Act	Contamination is currently regulated under the <i>Protection of the Environment Operations Act 1997</i> (POEO Act). The EPA as <i>the appropriate regulatory authority</i> reasonably suspects that a pollution incident is occurring/ has occurred and that it requires regulation under the POEO Act. The EPA may use environment protection notices, such as clean up notices, to require clean up action to be taken. Such regulatory notices are available on the POEO public register .
Contamination being managed via the planning process (EP&A Act)	The EPA has completed an assessment of the contamination and decided that the contamination is significant enough to warrant regulation. The contamination of this site is managed by the consent authority under the <i>Environmental Planning and Assessment Act 1979</i> (EP&A Act) planning approval process, with EPA involvement as necessary to ensure significant contamination is adequately addressed. The consent authority is typically a local council or the Department of Planning and Environment.
Contamination formerly regulated under the CLM Act	The EPA has determined that the contamination is no longer significant enough to warrant regulation under the <i>Contaminated Land Management Act 1997</i> (CLM Act). The contamination was addressed under the CLM Act.
Contamination formerly regulated under the POEO Act	The EPA has determined that the contamination is no longer significant enough to warrant regulation. The contamination was addressed under the <i>Protection of the Environment Operations Act 1997</i> (POEO Act).
Contamination was addressed via the planning process (EP&A Act)	The EPA has determined that the contamination is no longer significant enough to warrant regulation. The contamination was addressed by the appropriate consent authority via the planning process under the <i>Environmental Planning and Assessment Act 1979</i> (EP&A Act).

Ongoing maintenance required to manage residual contamination (CLM Act)	The EPA has determined that ongoing maintenance, under the <i>Contaminated Land Management Act 1997</i> (CLM Act), is required to manage the residual contamination. Regulatory notices under the CLM Act are available on the EPA's Contaminated Land Public Record .
---	--

Suburb	SiteName	Address	ContaminationActivityType	ManagementClass	Latitude	Longitude
ABBOTSFORD	Former Gasworks	83 Wymston PARADE	Gasworks	Contamination formerly regulated under the CLM Act	-33.85288351	151.1265979
ABBOTSFORD	Former Gasworks	82, 83, 84 Wymston Pde, & 37, 39, 43, 45 St Albans STREET	Gasworks	Contamination formerly regulated under the CLM Act	-33.85288316	151.1267729
ABBOTSFORD	Former Gasworks	85 Wymston PARADE	Gasworks	Regulation under CLM Act not required	-33.85265214	151.1266277
ABBOTSFORD	Former Gasworks	80-81 Wymston Pde and 35 and 41 St Albans STREET	Gasworks	Regulation under CLM Act not required	-33.85306653	151.1268142
ABBOTSFORD	Former Gasworks	43 St Albans STREET	Gasworks	Contamination formerly regulated under the CLM Act	-33.85270604	151.126976
ABERDEEN	Former Transport Depot	87-89 St Andrew STREET	Other Industry	Regulation under CLM Act not required	-32.17160931	150.8972859
ALBION PARK	Caltex Albion Park Service Station	1 Calderwood ROAD	Service Station	Regulation under CLM Act not required	-34.57131362	150.7647971
ALBION PARK RAIL	Caltex Service Station	174 Princes HIGHWAY	Service Station	Regulation under CLM Act not required	-34.56134097	150.7953663
ALBION PARK RAIL	Caltex Service Station	31 Princes HIGHWAY	Service Station	Regulation under CLM Act not required	-34.55162786	150.7880626
ALBION PARK RAIL	Former Timber Storage Area	36 Rivulet CRESCENT	Other Industry	Regulation under CLM Act not required	-34.54872597	150.7899351
ALBURY	Mobil Depot, Railway Place Albury	1 Railway PLACE	Other Petroleum	Regulation under CLM Act not required	-36.08526805	146.9236999
ALBURY	Woolworths Petrol	515 Young STREET	Service Station	Regulation under CLM Act not required	-36.08073723	146.92351
ALBURY	Former Caltex Service Station	842 David STREET	Service Station	Regulation under CLM Act not required	-36.06398743	146.9252143
ALBURY	SRA Land, 514 to 526 Young Street	514 to 526 Young STREET	Other Petroleum	Regulation under CLM Act not required	-36.08084123	146.9241682
ALBURY	Former Gasworks and surrounding commercial land.	441 Kiewa STREET	Gasworks	Contamination currently regulated under CLM Act	-36.08357983	146.9137004
ALBURY	Coles Express Albury	465 Guinea STREET	Service Station	Regulation under CLM Act not required	-36.07513665	146.9213077
ALBURY	Former Thales Australia site, Albury	161 Fallon STREET	Other Industry	Contamination currently regulated under CLM Act	-36.064966	146.9434831
ALBURY	Xpress Service Station	616-624 Young STREET	Service Station	Contamination formerly regulated under the CLM Act	-36.07555262	146.9256466
ALBURY	Albury Plaza	Cnr Smollett Street and Townsend STREET	Other Industry	Regulation under CLM Act not required	-36.08112933	146.9135719
ALBURY	Mobil Albury Aviation Fuel Depot	Hangar 8 (Albury Airport), Ogden PLACE	Other Petroleum	Regulation under CLM Act not required	-36.07178139	146.9530165
ALBURY	SRA Land	448 and 452 Young STREET	Unclassified	Regulation under CLM Act not required	-36.08438605	146.9235454
ALBURY	Caltex Service Station	Dean Street, Corner Creek STREET	Service Station	Regulation under CLM Act not required	-36.07978937	146.9110825

Suburb	SiteName	Address	ContaminationActivityType	ManagementClass	Latitude	Longitude
ALEXANDRIA	Former Mobil Service Station	20 O'Riordan STREET	Service Station	Regulation under CLM Act not required	-33.9075539	151.2014811
ALEXANDRIA	Caltex Alexandria Service Station	133 Wyndham St, cnr McEvoy STREET	Service Station	Regulation under CLM Act not required	-33.90220927	151.2000425
ALEXANDRIA	Former Cadbury Schweppes	49-59 O'Riordan STREET	Other Industry	Contamination formerly regulated under the CLM Act	-33.91406619	151.195067
ALEXANDRIA	Formerly Gas N Go Alexandria (fully redeveloped into residential)	10-20 Botany ROAD	Service Station	Under preliminary investigation order	-33.895363	151.198779
ALEXANDRIA	Mascot Developments	494-504 Gardeners ROAD	Other Industry	Regulation under CLM Act not required	-33.9198218	151.191282
ALEXANDRIA	Alexandria GoGas	562 Botany ROAD	Service Station	Regulation under CLM Act not required	-33.91577222	151.2000753
ALEXANDRIA	Australian Refined Alloys	202-212 Euston ROAD	Metal Industry	Regulation under CLM Act not required	-33.91505136	151.185872
ALEXANDRIA	Alexandra Canal Sediments	Off Huntley STREET	Unclassified	Contamination currently regulated under CLM Act	-33.92204213	151.1770009
ALEXANDRIA	Australia Post	10-24 Ralph STREET	Other Industry	Contamination was addressed via the planning process (EP&A Act)	-33.91583041	151.197997
ALEXANDRIA	Perry Park	1B Maddox STREET	Landfill	Regulation under CLM Act not required	-33.90809949	151.1962945
ALEXANDRIA	Alexandria Gardens	146-156 Wyndham Street & 146-156 Botany ROAD	Unclassified	Regulation under CLM Act not required	-33.89956961	151.1997377
ALEXANDRIA	Sydney Park	Sydney Park, Alexandria ROAD	Landfill	Contamination currently regulated under CLM Act	-33.91163421	151.1840827
ALEXANDRIA	Former Industrial Site (now Value Suites)	16 O'Riordan STREET	Other Industry	Regulation under CLM Act not required	-33.9069796	151.201902
ALEXANDRIA	The Gentry Alexandria - 31 to 41 William St.	31-41 William STREET	Unclassified	Regulation under CLM Act not required	-33.91288033	151.1980106
ALSTONVILLE	Caltex Service Station Alstonville	73 Main STREET	Service Station	Regulation under CLM Act not required	-28.84115994	153.4388699
AMBARVALE	Caltex Service Station	37 Woodhouse DRIVE	Service Station	Regulation under CLM Act not required	-34.08438034	150.8019168
ANNANDALE	7-Eleven (former Mobil) Annandale Service Station	198 Parramatta ROAD	Service Station	Regulation under CLM Act not required	-33.88706434	151.1741135
ANNANDALE	Shell Coles Express Service Station	124-126 Johnston STREET	Service Station	Regulation under CLM Act not required	-33.88085651	151.1704805
APPIN	Elladale Creek Aqueduct Upper Canal	Macquariedale ROAD	Unclassified	Regulation under CLM Act not required	-34.18867067	150.7539597
APPIN	West Cliff Colliery	Wedderburn ROAD	Other Petroleum	Regulation under CLM Act not required	-34.21970612	150.8217522
ARDLETHAN	Landmark Fertiliser Storage Facility	18 & 24-26 Arianh STREET	Chemical Industry	Regulation under CLM Act not required	-34.35696645	146.9007084
ARGENTON	NSW Mines Rescue Services - Argenton	533 Lake ROAD	Other Industry	Regulation under CLM Act not required	-32.93807208	151.6269664

Suburb	SiteName	Address	ContaminationActivityType	ManagementClass	Latitude	Longitude
ARMIDALE	Former Mobil Depot	132 Niagara STREET	Other Petroleum	Contamination formerly regulated under the CLM Act	-30.51115918	151.6490343
ARMIDALE	Caltex Service Station	146 Miller STREET	Service Station	Regulation under CLM Act not required	-30.51362759	151.6481123
ARMIDALE	RTA land adjoining Martin Street estate	adjoining Martin STREET	Other Industry	Contamination formerly regulated under the CLM Act	-30.5045	151.6433
ARMIDALE	Shell Service Station	93 Marsh STREET	Service Station	Regulation under CLM Act not required	-30.51299824	151.6697557
ARMIDALE	Parklands near the former gasworks	Beardy Street and Allingham STREET	Gasworks	Regulation under CLM Act not required	-30.51013465	151.6652722
ARMIDALE	Gasworks and portion of Harris Park	Corner of Beardy Street and Allingham STREET	Gasworks	Contamination currently regulated under CLM Act	-30.51157406	151.6623073
ARMIDALE	Martin Street Estate, Lot 3	Lot 3 Martin STREET	Other Industry	Regulation under CLM Act not required	-30.5066659	151.6453692
ARMIDALE	Martin Street Estate	Martin STREET	Other Industry	Regulation under CLM Act not required	-30.50559024	151.6431854
ARMIDALE	Caltex Armidale Girraween Service Station	6-8 Queen Elizabeth DRIVE	Service Station	Regulation under CLM Act not required	-30.50348872	151.6510748
ARMIDALE	Martin Street, Crown Land	Martin STREET	Other Industry	Contamination formerly regulated under the CLM Act	-30.50414076	151.6429516
ARMIDALE	Former Shell Depot	134 Niagara STREET	Other Petroleum	Regulation under CLM Act not required	-30.51180178	151.6488634
ARMIDALE	Caltex Service Station	144 Marsh STREET	Service Station	Regulation under CLM Act not required	-30.51709925	151.6675802
ARMIDALE	Caltex North Hill Service Station	2-4 Marsh STREET	Service Station	Regulation under CLM Act not required	-30.50320439	151.6727051
ARMIDALE	Mobil Armidale Service Station and Former Depot	10-12 McLennan STREET	Service Station	Regulation under CLM Act not required	-30.51107573	151.648242
ARMIDALE	Caltex Service Station	19/10541 New England HIGHWAY	Service Station	Regulation under CLM Act not required	-30.53210764	151.6160492
ARMIDALE	Armidale Dumaresq Council Grafton Road Depot	15-25 Grafton ROAD	Other Petroleum	Regulation under CLM Act not required	-30.52058076	151.6815261
ARNCLIFFE	7-Eleven Arncliffe	28 Princes HIGHWAY	Service Station	Regulation under CLM Act not required	-33.93428397	151.1525438
ARTARMON	7-Eleven (former Mobil) Artarmon Service Station	477 Pacific HIGHWAY	Service Station	Regulation under CLM Act not required	-33.81053826	151.1774248
ASHBY	Ashby Dry Dock	via Clarence STREET	Other Industry	Contamination formerly regulated under the CLM Act	-29.44158377	153.1972304
ASHFIELD	Vehicle Workshop	445-449 Liverpool ROAD	Service Station	Regulation under CLM Act not required	-33.88826829	151.1167477
ASQUITH	BP Service Station	462 Pacific HIGHWAY	Service Station	Regulation under CLM Act not required	-33.68982678	151.106156
ATTUNGA	Attunga Limestone Mine (Waste Oil Site)	Garthowen ROAD	Other Industry	Regulation under CLM Act not required	-30.92920627	150.8579435

Suburb	SiteName	Address	ContaminationActivityType	ManagementClass	Latitude	Longitude
AUBURN	DIC Australia	323 Chisholm ROAD	Other Industry	Regulation under CLM Act not required	-33.87228962	151.0157032
AUBURN	Former Ajax chemical factory	9 Short STREET	Other Industry	Contamination currently regulated under CLM Act	-33.83671601	151.0292071
AUBURN	Janyon	Manchester ROAD	Other Industry	Regulation under CLM Act not required	-33.84467826	151.020745
AUBURN	Maintrain Facility - Sydney Trains Auburn	Manchester ROAD	Other Industry	Regulation under CLM Act not required	-33.84410947	151.0242502
AUBURN	Department of Corrective Services land adjacent to the former	Jamieson STREET	Landfill	Contamination formerly regulated under the CLM Act	-33.82928257	151.0590653
AWABA	Awaba Colliery	Wilton ROAD	Other Industry	Regulation under CLM Act not required	-33.02098186	151.5383612
BALGOWLAH	BP Service Station	Cnr Sydney Road and Maretimo STREET	Service Station	Regulation under CLM Act not required	-33.79546175	151.2559309
BALGOWLAH	Part of Manly Council Maintenance Depot	8-10 Roseberry STREET	Other Petroleum	Regulation under CLM Act not required	-33.78928907	151.2679557
BALGOWNIE	Fuel Power Plus	99 Balgownie ROAD	Service Station	Under assessment	-34.38925632	150.8808544
BALLINA	Former Mobil Service Station	37-41 Cherry STREET	Service Station	Regulation under CLM Act not required	-28.87022308	153.5620713
BALLINA	Ballina Shell	273 River STREET	Service Station	Regulation under CLM Act not required	-28.86809272	153.5552789
BALLINA	Woolworths Petrol	Kerr STREET	Service Station	Regulation under CLM Act not required	-28.85824461	153.5605439
BALLINA	Ballina Mays Motors	River STREET	Other Petroleum	Regulation under CLM Act not required	-28.86935402	153.5585931
BALRANALD	Caltex Service Station	Sturt HIGHWAY	Service Station	Regulation under CLM Act not required	-34.66747746	143.5662034
BANKSIA	Woolworths Petrol Service Station Banksia	314 Princes HIGHWAY	Service Station	Regulation under CLM Act not required	-33.94567308	151.1416884
BANKSIA	Cooks Cove Development	Cooks Cove PARK	Landfill	Under assessment	-33.948464	151.153128
BANKSMEADOW	Orica Botany Groundwater Project	16-20 Beauchamp ROAD	Chemical Industry	Contamination currently regulated under CLM Act	-33.9552673	151.2151954
BANKSMEADOW	Discovery Cove, Former Ampol Rail Terminal	1801 Botany ROAD	Other Petroleum	Regulation being finalised	-33.96162178	151.2184122
BANKSMEADOW	Caltex Terminal	1-3 Penrhyn ROAD	Other Petroleum	Contamination currently regulated under POEO Act	-33.96335328	151.2171062
BANKSMEADOW	Orica Botany (Pre-2003 Regulation)	Port Feeder ROAD	Chemical Industry	Contamination currently regulated under CLM Act	-33.9516159	151.2195804
BANKSMEADOW	Veolia Waste Transfer Terminal (former Keith Engineering site)	34-36 McPherson STREET	Other Industry	Under assessment	-33.95811039	151.2195225
BANKSMEADOW	Orica Former Chlor Alkali Plant	Botany Industrial Park, off Denison STREET	Chemical Industry	Contamination currently regulated under CLM Act	-33.95664283	151.221685

Suburb	SiteName	Address	ContaminationActivityType	ManagementClass	Latitude	Longitude
BANKSMEADOW	Former Pipeline	Corish CIRCLE	Other Petroleum	Regulation being finalised	-33.94705787	151.2209919
BANKSMEADOW	Pacific National Rail Siding	1 Beauchamp ROAD	Chemical Industry	Contamination currently regulated under CLM Act	-33.95757712	151.2204974
BANKSMEADOW	Former Mobil Banksmeadow Terminal	Coal Pier ROAD	Other Petroleum	Regulation under CLM Act not required	-33.95405624	151.2142048
BANKSMEADOW	Orica Car Park Waste Encapsulation	Corish CIRCLE	Landfill	Contamination formerly regulated under the POEO Act	-33.94703665	151.22083
BANKSTOWN	7-Eleven Service Station	689 Henry Lawson DRIVE	Service Station	Regulation under CLM Act not required	-33.92749953	150.9804784
BANORA POINT	Caltex Service Station	Corner Leisure Drive and Darlington DRIVE	Service Station	Regulation under CLM Act not required	-28.21390712	153.5417434
BARGO	Tahmoor Colliery	Remembrance DRIVE	Other Industry	Regulation under CLM Act not required	-34.25090795	150.5793631
BARMEDMAN	Caltex - Barmedman	Corner Watson Street and Star STREET	Other Petroleum	Regulation under CLM Act not required	-34.14351302	147.3824934
BARRACK HEIGHTS	Caltex Service Station	332-336 Shellharbour ROAD	Service Station	Regulation under CLM Act not required	-34.56489171	150.8597814
BATEAU BAY	Former landfill	The Entrance ROAD	Landfill	Contamination currently regulated under CLM Act	-33.3938305	151.4699046
BATEAU BAY	Woolworths Service Station Bateau Bay	9 Bay Village ROAD	Service Station	Regulation under CLM Act not required	-33.37316432	151.4737125
BATEHAVEN	Caltex Service Station	264 Beach ROAD	Service Station	Regulation under CLM Act not required	-35.73255166	150.1997536
BATEHAVEN	Coles Express Service Station Batehaven	198 Beach ROAD	Service Station	Regulation under CLM Act not required	-35.72671807	150.1944931
BATEMANS BAY	Caltex Service Station	87-89 Princes HIGHWAY	Service Station	Regulation under CLM Act not required	-35.71940701	150.1762788
BATHURST	Shell Coles Express Service Station	(Cnr Stewart and Rocket Street) 298 Stewart STREET	Service Station	Regulation under CLM Act not required	-33.41910999	149.5677773
BATHURST	Former Shell Depot Bathurst	56 Bant STREET	Other Petroleum	Regulation under CLM Act not required	-33.43471575	149.5774595
BATHURST	Bathurst Rail Fabrication Centre	34 Alpha STREET	Other Industry	Regulation under CLM Act not required	-33.43037796	149.5821533
BATHURST	Bathurst - Former Caltex Depot	114 Howick STREET	Other Petroleum	Regulation under CLM Act not required	-33.42296963	149.5862574
BATHURST	Caltex Bathurst Service Station	53 Durham STREET	Service Station	Regulation under CLM Act not required	-33.41689545	149.5848527
BATHURST	Former Police Station	Corner of William Street and Durham STREET	Other Petroleum	Contamination formerly regulated under the CLM Act	-33.41592424	149.5842233
BATHURST	Former Mobil Depot	1 Lambert STREET	Other Petroleum	Regulation under CLM Act not required	-33.42875534	149.5806344
BATHURST	Crago Mill site	Piper STREET	Other Industry	Regulation under CLM Act not required	-33.42777602	149.5809428

Suburb	SiteName	Address	ContaminationActivityType	ManagementClass	Latitude	Longitude
BATHURST	Former Mobil Depot	Lower Russell STREET	Other Petroleum	Regulation under CLM Act not required	-33.42497876	149.585128
BATHURST	Shell Coles Express Bathurst Service Station	59 Durham STREET	Service Station	Regulation under CLM Act not required	-33.41639415	149.5843243
BATHURST	Former Gasworks	71 Russell STREET	Gasworks	Contamination formerly regulated under the CLM Act	-33.42420302	149.5864517
BATHURST	Devro Cattle Hide Processing Plant	46 Vale ROAD	Other Industry	Regulation under CLM Act not required	-33.43926137	149.5803563
BAULKHAM HILLS	Caltex Baulkham Hills Service Station	117 Seven Hills ROAD	Service Station	Regulation under CLM Act not required	-33.76139872	150.9750767
BAULKHAM HILLS	Caltex Service Station	130 Seven Hills ROAD	Service Station	Regulation under CLM Act not required	-33.76180431	150.9746297
BAULKHAM HILLS	Shell Coles Express Service Station	363 Windsor ROAD	Service Station	Regulation under CLM Act not required	-33.7601819	150.9916224
BEACON HILL	Caltex Service Station	176 Warringah ROAD	Service Station	Contamination currently regulated under CLM Act	-33.75381485	151.2602617
BEACON HILL	Former 7 - Eleven Service Station, Beacon Hill	312 Warringah ROAD	Service Station	Regulation under CLM Act not required	-33.7515497	151.2469442
BEACONSFIELD	63-85 Victoria St, Beaconsfield	63-85 Victoria STREET	Other Industry	Regulation under CLM Act not required	-33.9102929	151.2016275
BEGA	Coles Express (former Caltex) Service Station	2-6 Swan (Corner Carp) STREET	Service Station	Regulation under CLM Act not required	-36.67388263	149.838163
BEGA	Former BP Service Station	100 - 102 Gipps STREET	Service Station	Regulation under CLM Act not required	-36.67563094	149.8433291
BEGA	Former Bega Gasworks	19-29 Upper STREET	Gasworks	Under preliminary investigation order	-36.67710613	149.8480253
BEGA	Caltex Service Station	36-40 Lagoon STREET	Service Station	Regulation under CLM Act not required	-36.66832965	149.8289048
BEGA	Lands Adjoining the Former Bega Gasworks	Part of Upper, East, Gordon & Gloucester STREET	Gasworks	Under preliminary investigation order	-36.67710613	149.8480253
BEGA	Spenco Site - owned by Bega Spotlight Property 2 Pty Ltd	53-65 Bega Street STREET	Other Industry	Under assessment	-36.67135539	149.8450828
BELMONT	Coles Express Belmont Service Station	502 Pacific HIGHWAY	Service Station	Regulation under CLM Act not required	-33.03317155	151.6605194
BELMONT	Former Ampol Service Station	467-469 Pacific HIGHWAY	Service Station	Regulation under CLM Act not required	-33.0299728	151.6613301
BELMONT NORTH	Woolworths Service Station Belmont North	399 Pacific HIGHWAY	Service Station	Regulation under CLM Act not required	-33.02454211	151.6634893
BELMONT NORTH	Caltex Belmont North Service Station	406 Pacific HIGHWAY	Service Station	Regulation under CLM Act not required	-33.02476876	151.6623655
BELMONT NORTH	Belmont Bus Depot	2 Floraville ROAD	Other Petroleum	Regulation under CLM Act not required	-33.02476269	151.6606657
BELMORE	SRA Land	348 Burwood ROAD	Unclassified	Regulation under CLM Act not required	-33.91753611	151.0859487

Suburb	SiteName	Address	ContaminationActivityType	ManagementClass	Latitude	Longitude
BELMORE	7-Eleven Service Station	792-794 Canterbury ROAD	Service Station	Regulation under CLM Act not required	-33.92567992	151.0873469
BELROSE	Glenrose Shopping Centre	56-58 Glen STREET	Unclassified	Contamination currently regulated under CLM Act	-33.73917996	151.2101029
BELROSE	Woolworths Petrol	60 Glen STREET	Service Station	Regulation under CLM Act not required	-33.74009002	151.2091045
BELROSE	Caltex Service Station	157 Forest WAY	Service Station	Regulation under CLM Act not required	-33.7347675	151.2212004
BENNETTS GREEN	Former Windale Wastewater Treatment Works	8 Templar PLACE	Other Industry	Regulation under CLM Act not required	-33.00317523	151.6936636
BERESFIELD	BP Beresfield Truckstop	2 Kinta Drive, corner John Renshaw DRIVE	Service Station	Regulation under CLM Act not required	-32.81122768	151.6393427
BERESFIELD	Former Koppers Timber Treatment Site	53 Weakleys DRIVE	Other Industry	Regulation under CLM Act not required	-32.79902937	151.6358846
BERKELEY VALE	Former Berkeley Vale Service Station	121-123 Lakedge AVENUE	Service Station	Regulation under CLM Act not required	-33.34899186	151.4423109
BERKSHIRE PARK	Shell Coles Express Berkshire Park	746 - 752 Richmond ROAD	Service Station	Regulation under CLM Act not required	-33.66508654	150.7990243
BEROWRA	Caltex Berowra Service Station	12-14 Berowra Waters ROAD	Service Station	Regulation under CLM Act not required	-33.6233827	151.1505554
BEROWRA	7-Eleven Berowra Service Station	965-969 Pacific (Cnr Waratah Rd) HIGHWAY	Service Station	Regulation under CLM Act not required	-33.62673163	151.1479171
BEROWRA	Shell Coles Express Berowra	955 Pacific (Cnr Yallambee Rd) HIGHWAY	Service Station	Regulation under CLM Act not required	-33.62818015	151.1475736
BEROWRA	42 Berowra Waters Road	42 Berowra Waters ROAD	Unclassified	Regulation under CLM Act not required	-33.6203211	151.1482454
BERRIGAN	Caltex Service Station Berrigan	155-165 Chanter STREET	Service Station	Regulation under CLM Act not required	-35.6557616	145.8015557
BERRY	Berry Service Centre - Shell Branded	88 Queen STREET	Service Station	Regulation under CLM Act not required	-34.77571634	150.6961713
BERRY	Shell Berry - Now Oleum branded	75 Queen STREET	Service Station	Contamination currently regulated under POEO Act	-34.77500516	150.695167
BEXLEY	7-Eleven Bexley	474 Forest ROAD	Service Station	Regulation under CLM Act not required	-33.95160096	151.1252355
BEXLEY	7-Eleven (former Mobil) Service Station Bexley	613 Forest ROAD	Service Station	Regulation under CLM Act not required	-33.95539246	151.118447
BILLINUDGEL	CSR Readymix	Mogo PLACE	Other Industry	Regulation under CLM Act not required	-28.50210255	153.5278161
BILLINUDGEL	Billinudgel General Store	2A Wilfred STREET	Service Station	Under assessment	-28.50435	153.52701
BLACKMANS FLAT	Mount Piper Extension Development Site	2847 Boulder ROAD	Other Industry	Regulation under CLM Act not required	-33.35619968	150.0279881
BLACKMANS FLAT	Lamberts Gully Mine	Castlereagh HIGHWAY	Other Industry	Regulation under CLM Act not required	-33.36713827	150.0483236

Suburb	SiteName	Address	ContaminationActivityType	ManagementClass	Latitude	Longitude
BLACKTOWN	Former Caltex Service Station	131 Richmond ROAD	Service Station	Regulation under CLM Act not required	-33.75866104	150.8962614
BLACKTOWN	Valspar Blacktown	4 Steel STREET	Chemical Industry	Regulation under CLM Act not required	-33.75425018	150.9127714
BLACKTOWN	Land at Reservoir Road	Reservoir ROAD	Unclassified	Regulation under CLM Act not required	-33.79119448	150.8967838
BLACKTOWN	7-Eleven Service Station	60 Walters ROAD	Service Station	Regulation under CLM Act not required	-33.77599783	150.8948926
BLAKEHURST	Woolworths Service Station Blakehurst	390 Princes HIGHWAY	Service Station	Contamination currently regulated under CLM Act	-33.990197	151.11361
BLAKEHURST	The Bay Nursing Home	392-394 Princes HIGHWAY	Service Station	Under assessment	-33.99030465	151.1140293
BLAXLAND	7-Eleven (former Mobil) Service Station	137 Great Western HIGHWAY	Service Station	Regulation under CLM Act not required	-33.74627	150.6137669
BOAMBEE	Lindsay Bros transport depot site	542 Pacific HIGHWAY	Other Petroleum	Regulation under CLM Act not required	-30.33106848	153.0802985
BOAMBEE	BP-branded (former Mobil) Boambee Service Station	601 Pacific HIGHWAY	Service Station	Regulation under CLM Act not required	-30.33544287	153.0817266
BOBS FARM	Bob's Farm	15 Fenningham Island ROAD	Other Industry	Regulation under CLM Act not required	-32.74867207	152.0316217
BOGGABILLA	Former Caltex Service Station	90 Simpson Street, corner Newell HIGHWAY	Service Station	Regulation under CLM Act not required	-28.60654029	150.3571056
BOGGABILLA	Lowes (Former Mobil) Depot	Newell HIGHWAY	Other Petroleum	Regulation under CLM Act not required	-28.61023985	150.3529156
BOMADERRY	Caltex Service Station	341 Princes HIGHWAY	Service Station	Regulation under CLM Act not required	-34.84561952	150.5946978
BOMADERRY	Caltex Service Station Bomaderry	246 Princes HIGHWAY	Service Station	Regulation under CLM Act not required	-34.83833824	150.5958799
BOMADERRY	Former Mobil Emoleum Depot	7 Victa WAY	Other Petroleum	Regulation under CLM Act not required	-34.84454618	150.6139462
BOMADERRY	Former Shell Depot	44 Railway STREET	Other Petroleum	Regulation under CLM Act not required	-34.85193621	150.6117038
BOMADERRY	SRA Land	Lot 2 Meroo STREET	Unclassified	Regulation under CLM Act not required	-34.85314813	150.6099573
BOMADERRY	Bomaderry Works Depot	10 McIntyre WAY	Other Petroleum	Regulation under CLM Act not required	-34.84576748	150.6131411
BOMADERRY	Commercial Land	320 Princes HIGHWAY	Other Industry	Contamination currently regulated under CLM Act	-34.84424073	150.5958149
BOMBALA	Caltex Service Station Bombala	159-161 Maybe STREET	Service Station	Regulation under CLM Act not required	-36.91234945	149.2374622
BOMBALA	Former Bright Street Timber Mill	Bright STREET	Other Industry	Regulation under CLM Act not required	-36.91547645	149.2302454
BOMBALA	Caltex Bombala Service Station	High Street corner Stephen STREET	Service Station	Regulation under CLM Act not required	-36.90447935	149.241292

Suburb	SiteName	Address	ContaminationActivityType	ManagementClass	Latitude	Longitude
BOMBALA	Prime Pine site	Sandy LANE	Other Industry	Regulation under CLM Act not required	-36.9315425	149.2110959
BOMEN	Caltex Terminal	34 Lewington STREET	Other Petroleum	Regulation under CLM Act not required	-35.0700202	147.4121955
BONDI	BP-branded Service Station	185 Bondi ROAD	Service Station	Regulation under CLM Act not required	-33.89432208	151.2647671
BONDI	Caltex Service Station Bondi	51 Bondi ROAD	Service Station	Regulation under CLM Act not required	-33.8936307	151.260001
BONDI JUNCTION	Waverley Bus Depot	1-15 Oxford STREET	Other Industry	Regulation under CLM Act not required	-33.89165341	151.2421246
BONNY HILLS	Bonny View Store	923 Ocean DRIVE	Service Station	Regulation under CLM Act not required	-31.59075636	152.8392935
BONNYRIGG	Metro (Formerly United & AP SAVER) Service Station Bonnyrigg	709 Cabramatta Road West ROAD	Service Station	Under preliminary investigation order	-33.893058	150.892476
BONNYRIGG HEIGHTS	BP-Branded Service Station Bonnyrigg	451 North Liverpool ROAD	Service Station	Regulation under CLM Act not required	-33.89416327	150.8578378
BOOLAROO	Cardiff West Estate - Pasminco Cockle Creek	Adjacent to PCC Smelter at 13A Main ROAD	Metal Industry	Regulation under CLM Act not required	-32.93950137	151.6349183
BOOLAROO	Cockle Creek and Cockle Bay Sediments	Off Creek Reserve ROAD	Metal Industry	Contamination currently regulated under CLM Act	-32.96079541	151.6141327
BOOLAROO	Pasminco Cockle Creek Smelter	Lake ROAD	Metal Industry	Contamination currently regulated under CLM Act	-32.94434593	151.6307345
BOOLAROO	Incitec Pivot	13 Main STREET	Other Industry	Contamination formerly regulated under the CLM Act	-32.94803538	151.6302187
BOOLAROO	Bunnings Site - Pasminco Cockle Creek	13a Main ROAD	Metal Industry	Contamination formerly regulated under the CLM Act	-32.94364503	151.6252316
BOOLAROO	Part Lot 2 DP1127713 (proposed Lot G) - Pasminco Cockle Creek	13a Main ROAD	Metal Industry	Contamination formerly regulated under the CLM Act	-32.94364503	151.6252316
BOOLAROO	Lot 600 DP1228699 (formerly Part Lot 2 DP1127713 & proposed 'Lot	Main ROAD	Metal Industry	Contamination currently regulated under CLM Act	-32.944397	151.626397
BOOROWA	Former Mobil Depot	14-16 Brial STREET	Other Petroleum	Regulation under CLM Act not required	-34.43673234	148.7300821
BOOROWA	Mobil Service Station	63-69 Marsden STREET	Service Station	Contamination formerly regulated under the CLM Act	-34.44157331	148.7162391
BOTANY	Former Aerosols of Australia	1617 Botany ROAD	Chemical Industry	Regulation under CLM Act not required	-33.9529386	151.2037468
BOTANY	Nuplex Resins	49-61 Stephen ROAD	Chemical Industry	Contamination currently regulated under CLM Act	-33.952588	151.21101
BOTANY	Former Tannery	2 Daniel STREET	Other Industry	Regulation under CLM Act not required	-33.94126194	151.1991087
BOTANY	Botany, Underwood	14a Underwood AVENUE	Unclassified	Contamination being managed via the planning process (EP&A Act)	-33.94508532	151.1947626
BOTANY	Roads and Maritime Service	5 - 9 Lord STREET	Other Industry	Regulation under CLM Act not required	-33.94100279	151.1968763

Suburb	SiteName	Address	ContaminationActivityType	ManagementClass	Latitude	Longitude
BOTANY	Former Industrial Site	28 Folkestone PARADE	Unclassified	Contamination being managed via the planning process (EP&A Act)	-33.95187539	151.1960537
BOURKE	Caltex Service Station	82-86 Anson STREET	Service Station	Regulation under CLM Act not required	-30.09500388	145.9414388
BOURKE	Former Shell Bourke Depot	94-106 Anson STREET	Service Station	Regulation under CLM Act not required	-30.09548497	145.9436745
BOWENFELS	Bowenfels Field Support Centre	9-13 Coerwull ROAD	Other Petroleum	Regulation under CLM Act not required	-33.47514572	150.1323899
BOWRAL	Shell Coles Express Bowral Service Station	430 Bong Bong STREET	Service Station	Regulation under CLM Act not required	-34.48269596	150.417389
BOWRAL	Former Gasworks	Merrigang STREET	Gasworks	Contamination currently regulated under CLM Act	-34.4783957	150.4255053
BOX HILL	Former Waste Management Facility	25 Terry ROAD	Landfill	Regulation under CLM Act not required	-33.65559259	150.8977986
BOX HILL	Former Poultry Farm	27-33 Boundary ROAD	Other Industry	Regulation under CLM Act not required	-33.64866563	150.8815467
BOX HILL	Former Poultry Farm	19-25 Boundary ROAD	Other Industry	Under assessment	-33.64975248	150.8819725
BRANXTON	Former Service Station Branxton	Part of 70 Maitland STREET	Service Station	Under preliminary investigation order	-32.65647051	151.3516199
BRANXTON	Branxton Wastewater Treatment Works	2151 New England HIGHWAY	Other Industry	Regulation under CLM Act not required	-32.66069944	151.3625572
BREWARRINA	Dowell's Fuel	39 Doyle STREET	Service Station	Regulation under CLM Act not required	-29.96152786	146.8612561
BRIGHTON-LE-SANDS	Shell Service Station Brighton Le Sands & adjacent land	2 General Holmes DRIVE	Service Station	Contamination formerly regulated under the CLM Act	-33.9579214	151.1578665
BRIGHTON-LE-SANDS	Cook Park	General Holmes DRIVE	Service Station	Contamination formerly regulated under the CLM Act	-33.9581072	151.1579572
BROADMEADOW	Former Industrial Site	16 Broadmeadow ROAD	Service Station	Regulation under CLM Act not required	-32.91444096	151.7300112
BROADMEADOW	Nineways Broadmeadow Coles Express SS	Corner Brunker Road and Lambton ROAD	Service Station	Regulation under CLM Act not required	-32.92511185	151.7364247
BROKEN HEAD	South Byron Sewage Treatment Works	Broken Head ROAD	Other Industry	Regulation under CLM Act not required	-28.67233626	153.6148974
BROKEN HILL	Former Caltex Depot	3 Kanandah ROAD	Service Station	Regulation under CLM Act not required	-31.98341823	141.4332211
BROKEN HILL	Former Caltex Service Station	167-173 Argent STREET	Service Station	Regulation under CLM Act not required	-31.96066663	141.4624175
BROKEN HILL	Caltex Service Station	535 Argent STREET	Service Station	Regulation under CLM Act not required	-31.95311924	141.4745274
BROKEN HILL	Tasco Petroleum (Former Mobil) Depot	5 Kanandah ROAD	Other Petroleum	Regulation under CLM Act not required	-31.9843986	141.4329127
BROKEN HILL	Former Mobil Aviation Refuelling Facility, Broken Hill Airport	Airport ROAD	Other Petroleum	Regulation under CLM Act not required	-31.99928312	141.4685759

Suburb	SiteName	Address	ContaminationActivityType	ManagementClass	Latitude	Longitude
BROKEN HILL	Caltex Service Station	73-87 Oxide STREET	Service Station	Contamination formerly regulated under the CLM Act	-31.95519591	141.4658647
BROKEN HILL	Former Mobil Depot	Corner Of Talc Street and Gossan STREET	Other Petroleum	Regulation under CLM Act not required	-31.96018102	141.4514752
BROKEN HILL	Former Gasworks	Cornish STREET	Gasworks	Contamination formerly regulated under the CLM Act	-31.96330562	141.4470611
BROOKLYN	Former Oyster Farm	139 Brooklyn (Off Government) ROAD	Unclassified	Regulation under CLM Act not required	-33.54716867	151.2229744
BROOKVALE	Coles Express Service Station Brookvale	198 Harbord ROAD	Service Station	Regulation under CLM Act not required	-33.76332299	151.2794028
BROOKVALE	Woolworths Petrol Brookvale	756 Pittwater ROAD	Service Station	Regulation under CLM Act not required	-33.76170587	151.2762411
BROOKVALE	Caltex Service Station Brookvale	740-742 Pittwater ROAD	Service Station	Regulation under CLM Act not required	-33.76146721	151.2745358
BROOKVALE	Harrison Manufacturing	75 Old Pittwater ROAD	Other Industry	Regulation under CLM Act not required	-33.76497282	151.2637961
BROOKVALE	Brookvale Bus Depot	630-636 Pittwater ROAD	Other Petroleum	Regulation under CLM Act not required	-33.76641698	151.2705659
BROOKVALE	Warringah Mall	Cnr Condamine Street, Old Pittwater Rd & Cross STREET	Other Industry	Regulation under CLM Act not required	-33.76729923	151.2657272
BROOKVALE	Littles Dry Cleaning	123 Old Pittwater ROAD	Other Industry	Regulation under CLM Act not required	-33.76759121	151.2625932
BROWNSVILLE	Caltex Service Station	342 Kanahooka ROAD	Service Station	Regulation under CLM Act not required	-34.48591734	150.8064373
BRUNSWICK HEADS	Caltex Service Station	5 Tweed STREET	Service Station	Regulation under CLM Act not required	-28.5381619	153.5487135
BUDGEWOI	Colongra Power Station	Off Scenic DRIVE	Other Industry	Under assessment	-33.21463137	151.5529338
BULAHDELAH	Caltex Service Station	8 Red Gum Road, Corner Mahogany STREET	Service Station	Regulation under CLM Act not required	-32.39837094	152.2106015
BULAHDELAH	Former Caltex Service Station	53-59 Bulahdelah WAY	Service Station	Regulation under CLM Act not required	-32.40721638	152.2110291
BULAHDELAH	BP-branded (former Mobil) Service Station	73-75 Bulahdelah WAY	Service Station	Regulation under CLM Act not required	-32.40971018	152.2105785
BULLABURRA	Former Burmah Bullaburra Service Station	367 - 369 Great Western HIGHWAY	Service Station	Regulation under CLM Act not required	-33.72482995	150.4124537
BULLI	Scrap Yard	7 Molloy STREET	Other Industry	Contamination formerly regulated under the CLM Act	-34.33663195	150.9131154
BULLI	Bulli Brickworks	Quilkey PLACE	Other Industry	Regulation under CLM Act not required	-34.33263113	150.9086247
BUNGENDORE	Former Timber Treatment Plant	Corner King Street and Butmaroo STREET	Other Industry	Contamination formerly regulated under the CLM Act	-35.26151273	149.4434907
BURONGA	Caltex Service Station	Sturt Hwy Cnr Silver City HIGHWAY	Service Station	Regulation under CLM Act not required	-34.17056496	142.1813847

Suburb	SiteName	Address	ContaminationActivityType	ManagementClass	Latitude	Longitude
BURWOOD	Burwood STA Depot	Cnr Shaftesbury and Parramatta ROADS	Other Industry	Contamination formerly regulated under the CLM Act	-33.86982934	151.1089057
BYRON BAY	Residential Development	Lot 15 Seaview STREET	Unclassified	Regulation under CLM Act not required	-28.65214464	153.6165573
BYRON BAY	Butler Street Reserve Byron Bay	Butler STREET	Landfill	Under preliminary investigation order	-28.6434329	153.6101099
CABARITA	Dulux (Orica Australia)	Cabarita ROAD	Chemical Industry	Contamination formerly regulated under the CLM Act	-33.84643972	151.1157115
CABARITA	Cabarita Wellcome	47 and 48 Phillips STREET	Other Industry	Ongoing maintenance required to manage residual contamination	-33.85250251	151.1176366
CABRAMATTA	Caltex Service Station Cabramatta	168 John STREET	Service Station	Regulation under CLM Act not required	-33.89422314	150.9279279
CABRAMATTA	Cabramatta Creek	17 A and 19A Liverpool Street STREET	Unclassified	Regulation under CLM Act not required	-33.90282	150.941563
CALGA	Former service station	101 Peats Ridge ROAD	Service Station	Contamination formerly regulated under the CLM Act	-33.37592138	151.2254951
CALLALA BEACH	Callala Beach General Store	(formerly 1 Quay Rd) 114A Quay ROAD	Service Station	Regulation under CLM Act not required	-35.0101817	150.6964322
CAMBRIDGE GARDENS	Caltex Cambridge Park	1 Boomerang PLACE	Service Station	Regulation under CLM Act not required	-33.74068794	150.717174
CAMDEN	Camden High School (former)	John STREET	Gasworks	Regulation under CLM Act not required	-34.05114079	150.6951285
CAMDEN	Caltex Camden Service Station	21 Barsden STREET	Service Station	Regulation under CLM Act not required	-34.05808413	150.6914744
CAMDEN SOUTH	Coles Express Service Station Camden South	273 Old Hume HIGHWAY	Service Station	Regulation under CLM Act not required	-34.08660995	150.6945444
CAMELLIA	Hymix Concrete	14 Grand AVENUE	Metal Industry	Contamination currently regulated under CLM Act	-33.82243454	151.044789
CAMELLIA	Mauri Foods	15 Grand AVENUE	Other Industry	Regulation being finalised	-33.81996985	151.0335725
CAMELLIA	James Hardie Factory (former, eastern portion)	1 Grand AVENUE	Other Industry	Ongoing maintenance required to manage residual contamination	-33.8182384	151.0261019
CAMELLIA	Bitumen Manufacturer	12 Grand AVENUE	Other Industry	Contamination currently regulated under CLM Act	-33.82189695	151.0429251
CAMELLIA	Hambear	14 Thackeray STREET	Metal Industry	Regulation under CLM Act not required	-33.81920482	151.0419394
CAMELLIA	Former Asciano Properties	39 Grand AVENUE	Chemical Industry	Contamination currently regulated under CLM Act	-33.82056014	151.0443331
CAMELLIA	Railway Land	27 Grand AVENUE	Other Industry	Regulation under CLM Act not required	-33.81910822	151.0382483
CAMELLIA	Wrigg	13 Grand AVENUE	Metal Industry	Under preliminary investigation order	-33.81971361	151.0321525
CAMELLIA	Former Akzo Nobel site	6 Grand AVENUE	Chemical Industry	Contamination currently regulated under CLM Act	-33.82238826	151.0319264

Suburb	SiteName	Address	ContaminationActivityType	ManagementClass	Latitude	Longitude
CAMELLIA	Former Shell Clyde Refinery	Durham STREET	Other Industry	Contamination currently regulated under POEO Act	-33.82804924	151.0378966
CAMELLIA	Council Reserve	11B Grand AVENUE	Metal Industry	Regulation under CLM Act not required	-33.81850502	151.0302425
CAMELLIA	Veolia	37 Grand AVENUE	Chemical Industry	Contamination currently regulated under CLM Act	-33.81980027	151.0430689
CAMELLIA	Sydney Water	41 Grand AVENUE	Chemical Industry	Contamination formerly regulated under the CLM Act	-33.8217493	151.0453367
CAMELLIA	Maritime Services Board	33A Grand AVENUE	Metal Industry	Regulation under CLM Act not required	-33.81836086	151.0401249
CAMMERAY	Tunks Park	Brothers AVENUE	Landfill	Contamination formerly regulated under the CLM Act	-33.81734704	151.2113338
CAMMERAY	Coles Express Cammeray	477-483 Miller STREET	Service Station	Regulation under CLM Act not required	-33.82141124	151.2108658
CAMPBELLTOWN	Mobil Service Station	96-98 Queen STREET	Service Station	Regulation under CLM Act not required	-34.06407588	150.8170082
CAMPBELLTOWN	BP Macarthur Service Station	Cnr Blaxland ROAD and Campbelltown ROAD	Service Station	Regulation under CLM Act not required	-34.05312872	150.8234349
CAMPBELLTOWN	Former vehicle wrecking yard	38 Blaxland ROAD	Other Industry	Regulation under CLM Act not required	-34.06055735	150.8130598
CAMPERDOWN	Former Gee Graphics	27 Church STREET	Other Industry	Regulation under CLM Act not required	-33.88737747	151.1773616
CAMPERDOWN	O'Dea Reserve	Salisbury LANE	Landfill	Contamination formerly regulated under the CLM Act	-33.89072786	151.1736948
CAMPERDOWN	The Spruce	12-14 Marsden STREET	Other Industry	Regulation under CLM Act not required	-33.88720632	151.1784514
CAMPSIE	Budget Petroleum and adjacent property	403 Canterbury Road and 1 Una STREET	Service Station	Contamination currently regulated under CLM Act	-33.91605617	151.1086596
CAMPSIE	Former Sunbeam factory	60 Charlotte STREET	Other Industry	Contamination formerly regulated under the CLM Act	-33.92254225	151.1025796
CANLEY HEIGHTS	Former Caltex Canley Heights	368 Canley Vale ROAD	Service Station	Regulation under CLM Act not required	-33.88271081	150.9154176
CANLEY HEIGHTS	Caltex Canley Heights Service Station	280-286 Canley Vale ROAD	Service Station	Regulation under CLM Act not required	-33.88393501	150.9241656
CANLEY VALE	Coles Express Lansvale	99 Hume HIGHWAY	Service Station	Regulation under CLM Act not required	-33.89295753	150.9606136
CANLEY VALE	Former Mobil Service Station	96 Canley Vale ROAD	Service Station	Regulation under CLM Act not required	-33.88591573	150.9369801
CANOWINDRA	BP-branded Jasbe Service Station	76 Rodd STREET	Service Station	Regulation under CLM Act not required	-33.56131773	148.6682805
CANTERBURY	Metro Petroleum Service Station	13-19 Canterbury ROAD	Service Station	Contamination currently regulated under CLM Act	-33.90783455	151.125207
CARDIFF	7-Eleven Service Station	399 Main ROAD	Service Station	Regulation under CLM Act not required	-32.93391137	151.6562111

Suburb	SiteName	Address	ContaminationActivityType	ManagementClass	Latitude	Longitude
CARDIFF	Former Caltex Service Station	367 Main ROAD	Service Station	Regulation under CLM Act not required	-32.93761223	151.6577781
CARDIFF	Maneela Oval	Main ROAD	Other Industry	Regulation under CLM Act not required	-32.93018443	151.6435559
CARDIFF	Former Mobil Depot	7 Ranton STREET	Other Petroleum	Regulation under CLM Act not required	-32.94516764	151.6470387
CARDIFF	BP Service Station (Reliance Petroleum)	Corner Sturt and Main ROADS	Service Station	Regulation under CLM Act not required	-32.93792229	151.6569905
CARDIFF	Woolworths (former Mobil) Cardiff Service Station	43 Macquarie ROAD	Service Station	Regulation under CLM Act not required	-32.94118246	151.6578195
CARINGBAH	Adjacent to Spirent Australia	101-103 Cawarra ROAD	Other Industry	Contamination formerly regulated under the CLM Act	-34.03360747	151.1245577
CARINGBAH	Former Consumer Health Products Manufacturer	32-40 Cawarra ROAD	Other Industry	Regulation under CLM Act not required	-34.03024369	151.1277755
CARINGBAH	Caltex Lilli Pilli Service Station	477-481 Port Hacking ROAD	Service Station	Regulation under CLM Act not required	-34.05243807	151.1216353
CARINGBAH	7-Eleven Service Station	367 The KINGSWAY	Service Station	Regulation under CLM Act not required	-34.03948677	151.1203268
CARINGBAH	Spirent Australia	105 Cawarra ROAD	Other Industry	Contamination formerly regulated under the CLM Act	-34.03425343	151.1245092
CARINGBAH	BP Caringbah	54 Captain Cook DRIVE	Service Station	Under assessment	-34.032652	151.125487
CARLINGFORD	Caltex Service Station Carlingford	131 Pennant Hills ROAD	Service Station	Regulation under CLM Act not required	-33.78762398	151.0279422
CARLINGFORD	Caltex Service Station	797 Pennant Hills ROAD	Service Station	Regulation under CLM Act not required	-33.7757819	151.0516532
CARLTON	Shell Coles Express Service Station	277 Princes HIGHWAY	Service Station	Regulation under CLM Act not required	-33.9748579	151.1272732
CARRINGTON	Commercial Metals Company (CMC) Australia Pty Ltd	117-121 Bourke STREET	Other Industry	Regulation under CLM Act not required	-32.9148832	151.7677193
CARRINGTON	Carrington redevelopment site	11 Howden STREET	Other Industry	Regulation under CLM Act not required	-32.91309509	151.7625341
CARRINGTON	Forgacs Dockyard	81 Denison STREET	Other Industry	Regulation under CLM Act not required	-32.9207441	151.764816
CARRINGTON	NAT vacant land	Bourke STREET	Unclassified	Regulation under CLM Act not required	-32.91276029	151.7685894
CARRINGTON	Dyke Point Containment Cell	Dyke ROAD	Other Industry	Regulation under CLM Act not required	-32.91763422	151.7727101
CARRINGTON	Carrington Coal Tar Pavements	Bourke Street to Dyke ROAD	Other Industry	Regulation under CLM Act not required	-32.91441348	151.770271
CARRINGTON	Pasminco Ship Loader	Dyke Berth 2 (off Bourke Street) OTHER	Metal Industry	Regulation under CLM Act not required	-32.9148698	151.7716837
CARSS PARK	Vacant Property	334 Princes HIGHWAY	Other Industry	Regulation under CLM Act not required	-33.98628486	151.1133908

Suburb	SiteName	Address	ContaminationActivityType	ManagementClass	Latitude	Longitude
CARWELL	Cement Australia Carwell Creek Quarries	Quarry ROAD	Other Industry	Regulation under CLM Act not required	-32.85413742	149.923172
CASINO	Caltex Service Station and Depot Casino	28 & 32 Dyraaba STREET	Service Station	Regulation under CLM Act not required	-28.85488567	153.044806
CASINO	Caltex Service Station	96 Centre STREET	Service Station	Regulation under CLM Act not required	-28.86539567	153.0450654
CASINO	Former Gasworks	134-136 North STREET	Gasworks	Regulation under CLM Act not required	-28.86080712	153.0526043
CASINO	Woolworths Service Station Casino	130 Canterbury STREET	Service Station	Regulation under CLM Act not required	-28.86231341	153.0464642
CASINO	18 Beith Street, Casino	18 Beith STREET	Unclassified	Regulation under CLM Act not required	-28.84951426	153.0446585
CASINO	Corner Store	30 Barker STREET	Service Station	Regulation under CLM Act not required	-28.86316792	153.0389124
CASINO	Casino Roadhouse	86 Johnston STREET	Service Station	Under assessment	-28.85960698	153.0562429
CASULA	Caltex Casula Service Station	646 Hume HIGHWAY	Service Station	Regulation under CLM Act not required	-33.95641262	150.8934783
CATHERINE HILL BAY	Catherine Hill Bay Coal Handling and Preparation Plant	1A Keene STREET	Other Industry	Regulation under CLM Act not required	-33.16120556	151.6302456
CESSNOCK	Caltex Cessnock Service Station	103-105 Wollombi (Cnr James Street) ROAD	Service Station	Regulation under CLM Act not required	-32.83936243	151.3430078
CESSNOCK	Former Mobil Service Station	102 Wollombi ROAD	Service Station	Regulation under CLM Act not required	-32.83844074	151.3436022
CESSNOCK	Former Service Station	2-4 Allandale ROAD	Service Station	Under assessment	-32.83118911	151.3560677
CHARBON	Charbon Colliery	Charbon ROAD	Other Industry	Regulation under CLM Act not required	-32.92390131	149.9839098
CHARLESTOWN	7-Eleven Charlestown	273 Charlestown ROAD	Service Station	Under assessment	-32.95802555	151.6897931
CHARLESTOWN	Caltex Service Station	81 Pacific HIGHWAY	Service Station	Contamination currently regulated under CLM Act	-32.96708479	151.6955919
CHARLESTOWN	Caltex Woolworths (Former BP)	91-93 Pacific HIGHWAY	Service Station	Contamination formerly regulated under the CLM Act	-32.96633569	151.6959051
CHARLESTOWN	Ausgrid Powell Street Depot	8 Powell STREET	Other Industry	Regulation under CLM Act not required	-32.95912375	151.6944136
CHARMHAVEN	Caltex Charmhaven Service Station	13-15 Pacific HIGHWAY	Service Station	Regulation under CLM Act not required	-33.21655768	151.5091452
CHATSWOOD	Former Caltex Chatswood Service Station	607 Pacific HIGHWAY	Service Station	Contamination formerly regulated under the CLM Act	-33.80396472	151.1795766
CHATSWOOD	Woolworths Chatswood	364-366 Eastern Valley WAY	Service Station	Regulation under CLM Act not required	-33.78667419	151.2010828
CHATSWOOD	Caltex Service Station Chatswood	572 Pacific HIGHWAY	Service Station	Regulation under CLM Act not required	-33.80381271	151.1789656

Suburb	SiteName	Address	ContaminationActivityType	ManagementClass	Latitude	Longitude
CHATSWOOD	Auto Repairs	2 Devonshire STREET	Service Station	Regulation under CLM Act not required	-33.8015482	151.1859632
CHATSWOOD	Coles Express Service Station Chatswood	877-879 Pacific HIGHWAY	Service Station	Regulation under CLM Act not required	-33.79182176	151.1804867
CHATSWOOD WEST	Chatswood Toyota	728 Pacific HIGHWAY	Service Station	Contamination formerly regulated under the CLM Act	-33.79654247	151.1776136
CHERRYBROOK	Caltex Service Station	67 Shepherds DRIVE	Service Station	Regulation under CLM Act not required	-33.72069183	151.0451415
CHESTER HILL	Former Orica, Chester Hill	127 Orchard ROAD	Chemical Industry	Contamination formerly regulated under the CLM Act	-33.8869823	150.9952873
CHIPPENDALE	Frasers Development	Wellington STREET	Chemical Industry	Under assessment	-33.88669108	151.2015805
CHIPPING NORTON	Former Solchem (Mobil) Depot Chipping Norton	49-51 Riverside ROAD	Other Petroleum	Regulation under CLM Act not required	-33.91621314	150.9696948
CHIPPING NORTON	Former ACR	85-107 Alfred STREET	Chemical Industry	Contamination currently regulated under CLM Act	-33.92226795	150.9586496
CHISWICK	Former Sydney Wiremills (BHP) site	Blackwall Point ROAD	Other Industry	Regulation under CLM Act not required	-33.85131849	151.1369131
CHITTAWAY BAY	Former Caltex Chittaway Point	100 Chittaway ROAD	Service Station	Regulation under CLM Act not required	-33.32707555	151.4293546
CHULLORA	Chullora Railway Workshops	Worth STREET	Other Industry	Regulation under CLM Act not required	-33.88639388	151.0598201
CLARENCE	Clarence Colliery	Chifley ROAD	Other Industry	Regulation under CLM Act not required	-33.46450217	150.2522729
CLARENDON	Coles Express Clarendon Service Station	244 Hawkesbury Valley WAY	Service Station	Regulation under CLM Act not required	-33.6083729	150.7890956
CLEARFIELD	Former Pamplings Dip Site	Off Clearfield ROAD	Cattle Dip	Regulation under CLM Act not required	-29.16287185	152.882974
CLYBUCCA	BP Service Station	2171 Pacific HIGHWAY	Service Station	Regulation under CLM Act not required	-30.93845014	152.9422791
CLYDE	7-Eleven Clyde	3 Parramatta (Cnr Harbord Street) ROAD	Service Station	Regulation under CLM Act not required	-33.83494433	151.0222628
COBAR	Former Caltex (Bogas) Service Station Cobar	56-58 Marshall STREET	Service Station	Regulation under CLM Act not required	-31.49793339	145.8346684
COBAR	Mckinnons Gold Mine	Cobar ROAD	Metal Industry	Regulation under CLM Act not required	-31.78179755	145.693
COBAR	Caltex Service Station Cobar	99 Marshall (formerly Cnr Barrier Highway and Bathurst Street)	Service Station	Regulation under CLM Act not required	-31.49631924	145.8275727
COBAR	Caltex Service Station	Lot 10 Railway PARADE	Service Station	Regulation under CLM Act not required	-31.49350124	145.8442372
COFFS HARBOUR	BP Service Station	134-136 Pacific HIGHWAY	Service Station	Contamination formerly regulated under the CLM Act	-30.29187037	153.1182106
COFFS HARBOUR	Dan Murphy's Coffs Harbour	10 Elbow STREET	Service Station	Regulation under CLM Act not required	-30.29439262	153.115069

Suburb	SiteName	Address	ContaminationActivityType	ManagementClass	Latitude	Longitude
COFFS HARBOUR	Mobil Service Station	314-316 Harbour DRIVE	Service Station	Contamination formerly regulated under the CLM Act	-30.3056983	153.131966
COFFS HARBOUR	Mobil Coffs Harbour Airport	Aviation DRIVE	Other Petroleum	Contamination formerly regulated under the CLM Act	-30.313385	153.1175018
COFFS HARBOUR	Woolworths Petrol	Park Beach Plaza, Arthur STREET	Service Station	Regulation under CLM Act not required	-30.28101154	153.132027
COFFS HARBOUR	Caltex Service Station	157 Orlando STREET	Service Station	Regulation under CLM Act not required	-30.28975334	153.1306354
COFFS HARBOUR	Coffs Harbour Slipway	38 Marina DRIVE	Other Industry	Under assessment	-30.30325637	153.1441437
COFFS HARBOUR	Aussitel Backpackers Hostel	312 Harbour DRIVE	Service Station	Contamination formerly regulated under the CLM Act	-30.3057	153.132
COLEAMBALLY	Former Mobil Coleambally Depot	19 Bencubbin AVENUE	Other Petroleum	Regulation under CLM Act not required	-34.80279552	145.8945239
COLLARENEBRI	Former Shell Depot	Corner Narran Street and Queen STREET	Other Petroleum	Regulation under CLM Act not required	-29.54114772	148.5789365
COLONGRA	Munmorah Colliery	Scenic DRIVE	Other Industry	Regulation under CLM Act not required	-33.21297737	151.5416882
COLONGRA	Endeavour Colliery	Scenic DRIVE	Other Industry	Regulation under CLM Act not required	-33.21297737	151.5416882
COLYTON	Ampol Service Station	88 Great Western HIGHWAY	Service Station	Contamination currently regulated under CLM Act	-33.7754	150.7954
CONCORD	Caltex Service Station	89 Parramatta ROAD	Service Station	Regulation under CLM Act not required	-33.86785624	151.0993769
CONCORD WEST	Caltex Service Station	369-375 Concord ROAD	Service Station	Regulation under CLM Act not required	-33.84113835	151.0888843
CONDOBOLIN	BP-Branded Service Station	38 Denison Street, corner Molong STREET	Service Station	Regulation under CLM Act not required	-33.08520378	147.1524976
CONDOBOLIN	Former Mobil Depot	6 Burnett STREET	Other Petroleum	Contamination currently regulated under CLM Act	-33.08010515	147.1642972
CONDOBOLIN	Former Ampol Depot	Cnr Parkes Road and Goobang STREET	Service Station	Regulation under CLM Act not required	-33.08034753	147.1642436
CONDOBOLIN	Former Caltex Depot	Parkes ROAD	Service Station	Regulation under CLM Act not required	-33.08255593	147.1585922
CONDOBOLIN	Mobil Condobolin Depot Railway Siding	Railway Siding behind 6 Burnett STREET	Other Petroleum	Regulation under CLM Act not required	-33.08058612	147.164225
CONSTITUTION HILL	Sydney Water Land	Caloola ROAD	Unclassified	Regulation under CLM Act not required	-33.79776636	150.9697715
COOGEE	Caltex Coogee Service Station	146-148 Coogee Bay (Cnr Mount St) ROAD	Service Station	Regulation under CLM Act not required	-33.91989232	151.2517454
COOKS HILL	Former Council Depot Cooks Hill	152 Bruce Street and 115 Corlette STREET	Other Industry	Regulation under CLM Act not required	-32.93525537	151.7641074
COOLAC	Coolac Service Station	Corner Hume Highway and Coleman STREET	Service Station	Regulation under CLM Act not required	-34.95435052	148.1595525

Suburb	SiteName	Address	ContaminationActivityType	ManagementClass	Latitude	Longitude
COOLAH	BP Depot (Reliance Petroleum)	72 (formerly 17-23) Cunningham STREET	Other Petroleum	Regulation under CLM Act not required	-31.82275896	149.7243171
COOLONGLOOK	Caltex Service Station	Pacific HIGHWAY	Service Station	Regulation under CLM Act not required	-32.21648325	152.322813
COOMA	Caltex Cooma Service Station	44 Sharp (Cnr Baron St) STREET	Service Station	Regulation under CLM Act not required	-36.23323489	149.1304134
COOMA	Former Mobil Cooma Depot	2 Commissioner STREET	Other Petroleum	Regulation under CLM Act not required	-36.23267537	149.1346338
COOMA	Former Caltex Cooma Depot	2 Short STREET	Service Station	Regulation under CLM Act not required	-36.2338672	149.1348862
COOMA	Lowes Petroleum Cooma Depot and Service Station (Former BP	2-4 Sharp STREET	Other Petroleum	Regulation under CLM Act not required	-36.22862603	149.1356483
COOMA	Woolworths Caltex Cooma Service Station	Bombala Street Cnr Massie STREET	Service Station	Regulation under CLM Act not required	-36.23364626	149.1267469
COOMA	Former Shell Depot	48-50 Bradley STREET	Other Petroleum	Regulation under CLM Act not required	-36.23448955	149.1347987
COOMA	Former Shell Service Station	48-52 Sharp STREET	Service Station	Contamination formerly regulated under the CLM Act	-36.23350402	149.1299514
COONABARABRAN	Former Mobil Depot	49 Cowper STREET	Other Petroleum	Regulation under CLM Act not required	-31.27096226	149.2818461
COONABARABRAN	Shell Coles Express Service Station	2-6 John STREET	Service Station	Regulation under CLM Act not required	-31.27706775	149.27836
COONABARABRAN	Former Shell Coonabarabran CVRO	Corner Cowper St and Dawson St, formerly 51 Cowper STREET	Other Petroleum	Regulation under CLM Act not required	-31.27003745	149.281788
COONABARABRAN	Caltex Service Station	Cnr Dawson & Drummond STREET	Service Station	Regulation under CLM Act not required	-31.26994941	149.28183
COONABARABRAN	Caltex Service Station	85-87 John STREET	Service Station	Regulation under CLM Act not required	-31.27231215	149.2771297
COONAMBLE	Former Shell Coonamble Depot	Corner Aberford Street and Quambone ROAD	Other Petroleum	Regulation under CLM Act not required	-30.95349182	148.3793432
COONAMBLE	Caltex Service Station	Quambone ROAD	Service Station	Regulation under CLM Act not required	-30.95410067	148.3792167
COORANBONG	Former Poultry Farm - 91 Alton Road, Cooranbong	64 - 98 Alton ROAD	Unclassified	Regulation under CLM Act not required	-33.06860138	151.4512156
COORANBONG	Avondale Auto Centre	677 Freemans DRIVE	Service Station	Under assessment	-33.06968809	151.4636293
COOTAMUNDRA	Former BP Depot	1-5 Murray STREET	Other Petroleum	Regulation under CLM Act not required	-34.62915841	148.0306962
COOTAMUNDRA	Caltex Service Station	26-34 Hovell STREET	Service Station	Regulation under CLM Act not required	-34.63624703	148.0347479
COOTAMUNDRA	Former Caltex Depot	219 Sutton STREET	Other Petroleum	Regulation under CLM Act not required	-34.65126548	148.0145283
COOTAMUNDRA	Former Ampol Service Station	72 Parker STREET	Service Station	Regulation under CLM Act not required	-34.63471008	148.0296112

Suburb	SiteName	Address	ContaminationActivityType	ManagementClass	Latitude	Longitude
COOTAMUNDRA	Cootamundra Gasworks	140-146 Hovell STREET	Gasworks	Contamination currently regulated under CLM Act	-34.64572841	148.0255049
COOTAMUNDRA	Former Amoco Depot	68-72 Hovell STREET	Other Petroleum	Contamination currently regulated under CLM Act	-34.63871124	148.0321134
COOTAMUNDRA	Former Ampol Cootamundra Rail Siding	Back Brawlin ROAD	Other Petroleum	Under assessment	-34.65326425	148.0143068
CORAMBA	Martin Street	End of Martin Street and adjacent car park OTHER	Service Station	Ongoing maintenance required to manage residual contamination	-30.22125208	153.0156997
COROWA	Corowa Shire Council Works Depot	24 Poseidon ROAD	Other Petroleum	Regulation under CLM Act not required	-35.98807923	146.3652266
COROWA	Former Ampol Corowa	10 Bow STREET	Service Station	Regulation under CLM Act not required	-35.99364786	146.3901259
COROWA	Cignall Corowa	280 Hume STREET	Service Station	Under assessment	-36.00996015	146.3760437
CORRIMAL	Woolworths Petrol - Corrimal	275-277 Princes HIGHWAY	Service Station	Under assessment	-34.37527426	150.8962637
CORRIMAL	7-Eleven Corrimal	138-146 Princes HIGHWAY	Service Station	Regulation under CLM Act not required	-34.36986923	150.8978271
COWRA	Landmark Fertiliser Storage Facility	Corner Young Road & Waratah STREET	Chemical Industry	Regulation under CLM Act not required	-33.84321832	148.6722578
COWRA	Lowes Petroleum (former BP Cowra Depot)	12 Campbell STREET	Other Petroleum	Regulation under CLM Act not required	-33.83803706	148.6977873
COWRA	Former Gasworks	30 Brougham STREET	Gasworks	Contamination currently regulated under CLM Act	-33.8389659	148.6963482
COWRA	Shell Depot	34 Brougham STREET	Other Petroleum	Contamination formerly regulated under the CLM Act	-33.83932421	148.6976295
CRANGAN BAY	Big T Road House.	555 and 565 Pacific HIGHWAY	Service Station	Contamination currently regulated under CLM Act	-33.17326538	151.6083864
CREMORNE	Shell Coles Express Service Station	225 Military ROAD	Service Station	Regulation under CLM Act not required	-33.83063306	151.226223
CRESTWOOD	Former Caltex Depot Queanbeyan	36 Kendall (Cnr Stephens Rd) AVENUE	Other Petroleum	Regulation under CLM Act not required	-35.34615546	149.207807
CRESTWOOD	Former BP Queanbeyan	64 Uriarra ROAD	Service Station	Regulation under CLM Act not required	-35.34646177	149.2246263
CRONULLA	Breen Holdings	Bate Bay ROAD	Other Industry	Regulation under CLM Act not required	-34.03861737	151.1614114
CROWS NEST	Caltex Service Station	111-121 Falcon STREET	Service Station	Regulation under CLM Act not required	-33.82868236	151.2060317
CROYDON	Caltex Service Station	404-410 Liverpool ROAD	Service Station	Regulation under CLM Act not required	-33.88853994	151.115879
CROYDON	BP Ashfield	584 Parramatta ROAD	Service Station	Regulation under CLM Act not required	-33.87399409	151.1267296
CROYDON PARK	Mobil Service Station	334 Georges River ROAD	Service Station	Regulation under CLM Act not required	-33.89771626	151.0999194

Suburb	SiteName	Address	ContaminationActivityType	ManagementClass	Latitude	Longitude
CULCAIRN	Caltex Service Station	2883 Olympic HIGHWAY	Service Station	Regulation under CLM Act not required	-35.67441635	147.0356845
CULLEN BULLEN	Baal Bone Colliery	Castlereagh HIGHWAY	Other Industry	Regulation under CLM Act not required	-33.27193875	150.0587194
CUNDELTOWN	Caltex Service Station (1 Manning River Drive)	Old Pacific HIGHWAY	Service Station	Regulation under CLM Act not required	-31.89329598	152.5068225
CURL CURL	John Fisher Park	Corner Harbord and Abbott ROADS	Landfill	Regulation under CLM Act not required	-33.76352692	151.2798462
DACEYVILLE	Astrolabe Park	Cook AVENUE	Landfill	Under assessment	-33.92963704	151.221773
DAPTO	RailCorp Dapto	(Rear of property) 12-14 Hamilton STREET	Other Industry	Regulation under CLM Act not required	-34.50045405	150.787353
DAPTO	Nicheinvest Pty Ltd	133-139 Lakelands DRIVE	Service Station	Under assessment	-34.50335	150.803144
DARLINGHURST	Proposed Retail Unit	139-155 Palmer STREET	Unclassified	Regulation under CLM Act not required	-33.87504688	151.2168106
DARLINGHURST	Cross City Tunnel	Riley Street and William STREET	Service Station	Contamination was addressed via the planning process (EP&A Act)	-33.87424636	151.2158305
DARLINGHURST	18-28 Neild Avenue, Darlinghurst	18-28 Neild AVENUE	Landfill	Regulation under CLM Act not required	-33.87876581	151.2276546
DEE WHY	United Dee Why	1 The Strand STREET	Service Station	Contamination currently regulated under POEO Act	-33.75569207	151.2959451
DEE WHY	Caltex Service Station	793-797 Pittwater ROAD	Service Station	Regulation under CLM Act not required	-33.74566596	151.2920719
DEE WHY	Dee Why Town Centre	Pittwater ROAD	Other Industry	Regulation under CLM Act not required	-33.753169	151.2875805
DEE WHY	Roche Products Dee Why Facility	Inman ROAD	Other Industry	Contamination currently regulated under CLM Act	-33.73834964	151.2876392
DENHAM COURT	Service Station and Caravan Park Denham Court	505 Campbelltown ROAD	Service Station	Under assessment	-33.98208395	150.8459471
DENILIKUIN	Shell Coles Express Service Station	336 Victoria STREET	Service Station	Contamination formerly regulated under the CLM Act	-35.52373613	144.9807345
DENILIKUIN	Former Deniliquin Gasworks	365, 369 and 329-331 George and 380 and 386 Charlotte STREET	Gasworks	Under assessment	-35.52663588	144.9634994
DENILIKUIN	Landmark Fertiliser Storage Facility	99-101 Davidson STREET	Chemical Industry	Regulation under CLM Act not required	-35.52534735	144.975142
DENILIKUIN	Former Deniliquin Caltex Depot	116-118 Hardinge (Cnr Wood St) STREET	Service Station	Regulation under CLM Act not required	-35.53196985	144.9544597
DENILIKUIN	BP Depot (Reliance Petroleum)	125 - 127 Hardinge STREET	Service Station	Regulation under CLM Act not required	-35.53222124	144.9517397
DENILIKUIN	Former Shell Depot	143-147 Napier STREET	Other Petroleum	Regulation under CLM Act not required	-35.5342355	144.953169
DENMAN	Former Industrial Site	10 Fontana WAY	Metal Industry	Regulation under CLM Act not required	-32.37945456	150.6868239

Suburb	SiteName	Address	ContaminationActivityType	ManagementClass	Latitude	Longitude
DENMAN	Former Industrial Site	9 Fontana WAY	Metal Industry	Regulation under CLM Act not required	-32.37911159	150.6869866
DORA CREEK	Former Service Station	4 Doree PLACE	Service Station	Under assessment	-33.08452746	151.502415
DOYALSON	Part Lot 3 DP 259306	Off David STREET	Other Industry	Regulation under CLM Act not required	-33.20436131	151.5232558
DOYALSON	Munmorah Power Station	(Central Coast Highway) Scenic DRIVE	Unclassified	Regulation under CLM Act not required	-33.20678347	151.540795
DOYALSON	Mannering Colliery (formerly Wyee)	Rutleys ROAD	Other Industry	Regulation under CLM Act not required	-33.17179576	151.5419248
DOYALSON NORTH	Caltex Service Station	235 Pacific HIGHWAY	Service Station	Regulation under CLM Act not required	-33.18501024	151.5526114
DOYALSON NORTH	Shell Coles Express Service Station	260-270 Pacific HIGHWAY	Service Station	Regulation under CLM Act not required	-33.18636608	151.5482399
DRUMMOYNE	Coles Express Service Station Drummoynes (Eastbound)	36-46 Victoria ROAD	Service Station	Regulation under CLM Act not required	-33.85576628	151.1593519
DRUMMOYNE	Former Dry Cleaners	225 Victoria ROAD	Chemical Industry	Regulation under CLM Act not required	-33.85071152	151.1537113
DRUMMOYNE	Coles Express Service Station Drummoynes South (Westbound)	39-45 Victoria ROAD	Service Station	Regulation under CLM Act not required	-33.85606575	151.1589061
DRUMMOYNE	Caltex Service Station	191-195 Lyons ROAD	Service Station	Regulation under CLM Act not required	-33.85699216	151.1460356
DUBBO	BP Reliance Petroleum Service Station (Former Mobil Depot)	107 Erskine STREET	Other Petroleum	Regulation under CLM Act not required	-32.24441287	148.6111704
DUBBO	Dubbo Police Station	143 Brisbane STREET	Other Petroleum	Regulation under CLM Act not required	-32.24652288	148.6034702
DUBBO	Shell Coles Express Service Station	131-133 Cobra STREET	Service Station	Regulation under CLM Act not required	-32.25511317	148.6126147
DUBBO	Shell Coles Express Service Station	45-49 Whylandra STREET	Service Station	Regulation under CLM Act not required	-32.2474598	148.5932769
DUBBO	Former Mobil depot	40-44 Morgan STREET	Other Petroleum	Regulation under CLM Act not required	-32.23912277	148.6182711
DUBBO	Caltex Service Station, Dubbo	60 Windsor PARADE	Service Station	Regulation under CLM Act not required	-32.25459322	148.6318
DUBBO	BP-Branded Service Station Dubbo West	51-63 Whylandra STREET	Service Station	Regulation under CLM Act not required	-32.24827657	148.5927084
DUBBO	Lowes Petroleum (BP-Branded) Depot, Dubbo	105 Erskine STREET	Service Station	Regulation under CLM Act not required	-32.24423247	148.6101676
DUBBO	Inland Petroleum (Former Shell) Depot	109 Erskine STREET	Other Petroleum	Regulation under CLM Act not required	-32.24470512	148.6124108
DUBBO	Former Caltex Depot	Phillip (corner Fitzroy) STREET	Service Station	Regulation under CLM Act not required	-32.24534863	148.6150144
DUBBO	Caltex Service Station	119 Bourke STREET	Service Station	Regulation under CLM Act not required	-32.24336464	148.6091931

Suburb	SiteName	Address	ContaminationActivityType	ManagementClass	Latitude	Longitude
DUBBO	Former Ambulance Station	165 Brisbane STREET	Other Petroleum	Contamination formerly regulated under the CLM Act	-32.24850755	148.6031749
DUBBO	United (former Volume Plus) Service Station	219-223 Cobra STREET	Service Station	Regulation under CLM Act not required	-32.2565155	148.6228586
DUBBO	Caltex Service Station, Dubbo	Cnr Brisbane Street and Cobra STREET	Service Station	Contamination currently regulated under CLM Act	-32.25322183	148.603164
DULWICH HILL	Former Tyre Recapping	115-117 Constitution ROAD	Other Industry	Regulation under CLM Act not required	-33.90300876	151.1387724
DULWICH HILL	Denison Road Playground	194 Denison ROAD	Landfill	Regulation under CLM Act not required	-33.90121956	151.1404637
DUNEDOO	Former Shell Depot Dunedoo	Cnr Bolaro and Redbank STREET	Other Petroleum	Regulation under CLM Act not required	-32.01565761	149.3922418
DUNGOG	Lot 54 Common Rd	54 Common ROAD	Unclassified	Regulation under CLM Act not required	-32.39490989	151.739821
DUNGOG	Former HWC Maintenance Depot for Civil Engineering Works	86 Abelard STREET	Other Industry	Under assessment	-32.40429396	151.7514073
DUNMORE	Equestrian Centre	71 Fig Hill LANE	Unclassified	Regulation under CLM Act not required	-34.62313393	150.8421544
DURAL	Caltex Dural Service Station	917-923 Old Northern ROAD	Service Station	Regulation under CLM Act not required	-33.68312075	151.0287519
DURAL	BP Dural Service Station	580 Old Northern ROAD	Service Station	Regulation under CLM Act not required	-33.69569985	151.0283357
DURAL	Caltex Service Station	530 Old Northern ROAD	Service Station	Regulation under CLM Act not required	-33.69348472	151.0202716
DURAL	Woolworths Service Station	532 Old Northern ROAD	Service Station	Regulation under CLM Act not required	-33.69348472	151.0202716
EAGLE VALE	BP Service Station	Corner Eagle Vale Drive and Gould ROAD	Service Station	Regulation under CLM Act not required	-34.03128043	150.816363
EARLWOOD	RTA Land	3 Jackson PLACE	Unclassified	Contamination currently regulated under CLM Act	-33.9272087	151.1432854
EARLWOOD	Wolli Creek Aqueduct	Unwin STREET	Unclassified	Regulation under CLM Act not required	-33.92788788	151.1480807
EAST BALLINA	Caltex East Ballina Service Station	34 Links AVENUE	Service Station	Regulation under CLM Act not required	-28.85009113	153.5829246
EAST GOSFORD	Presbyterian Aged Care Facility	8-18 Enid CRESCENT	Landfill	Regulation under CLM Act not required	-33.4376675	151.3577947
EAST GOSFORD	Mobil Service Station	44 Victoria STREET	Service Station	Contamination formerly regulated under the CLM Act	-33.43804781	151.353303
EAST GOSFORD	Hylton Moore Park	Althrop STREET	Landfill	Under assessment	-33.43521607	151.3600229
EAST MAITLAND	United Service Station East Maitland	164 (also known as 250) Newcastle STREET	Service Station	Regulation under CLM Act not required	-32.75248998	151.5869338
EAST MAITLAND	Former Gasworks Site	Corner Melbourne Street and Brisbane STREET	Gasworks	Regulation under CLM Act not required	-32.74939199	151.5788783

Suburb	SiteName	Address	ContaminationActivityType	ManagementClass	Latitude	Longitude
EAST MAITLAND	Caltex East Maitland Service Station	Newcastle Road, Corner William STREET	Service Station	Regulation under CLM Act not required	-32.74883712	151.5829296
EAST TAMWORTH	Caltex Service Station	350-362 Armidale ROAD	Service Station	Regulation under CLM Act not required	-31.11401974	150.9613327
EASTERN CREEK	Caltex Service Station	M4 (Eastbound) MOTORWAY	Service Station	Regulation under CLM Act not required	-33.801607	150.8857989
EASTERN CREEK	Caltex Service Station M4 Motorway Westbound	M4 (Westbound) MOTORWAY	Service Station	Regulation under CLM Act not required	-33.80255701	150.8829211
EASTERN CREEK	Fulton Hogan Industries (formerly Pioneer Road Services)	Honeycomb DRIVE	Other Industry	Regulation under CLM Act not required	-33.80231274	150.8288299
EASTGARDENS	130-150 Bunnerong Road Eastgardens	130 - 150 Bunnerong ROAD	Other Industry	Regulation under CLM Act not required	-33.94230414	151.2248138
EASTLAKES	Former Shell Rosebery service station and adjacent land	275-279 Gardeners ROAD	Service Station	Contamination formerly regulated under the CLM Act	-33.92470279	151.2100722
EASTLAKES	Eastlakes Reserve	Evans AVENUE	Service Station	Contamination formerly regulated under the CLM Act	-33.92497291	151.2102725
EASTLAKES	Budget Petroleum Eastlakes	102 Maloney STREET	Service Station	Contamination formerly regulated under the CLM Act	-33.93096702	151.2056606
EASTLAKES	Budget Petroleum Eastlakes	102 Maloney STREET	Service Station	Contamination formerly regulated under the CLM Act	-33.93120382	151.2054267
EASTLAKES	73 Gardeners Road	73 Gardeners ROAD	Unclassified	Regulation under CLM Act not required	-33.92541594	151.2182856
EASTWOOD	Former Mobil Service Station Eastwood	3-5 Trelawney (Cnr Rutledge St) STREET	Service Station	Regulation under CLM Act not required	-33.79273381	151.079584
EDEN	Caltex Service Station	159 Imlay STREET	Service Station	Regulation under CLM Act not required	-37.06324099	149.9044022
EDEN	Former Caltex Eden Depot	80-82 Imlay STREET	Service Station	Contamination currently regulated under CLM Act	-37.0570984	149.9038538
EDENSOR PARK	Caltex Bonnyrigg Service Station, Edensor Park	549 Elizabeth DRIVE	Service Station	Regulation under CLM Act not required	-33.88840816	150.8822609
EDENSOR PARK	7-Eleven (former Mobil) Service Station	615-621 Cowpasture Road (Cnr Elizabeth) DRIVE	Service Station	Regulation under CLM Act not required	-33.88326139	150.865591
EDGECLIFF	BP-branded (former Coles Express) Service Station	73-85A New South Head ROAD	Service Station	Regulation under CLM Act not required	-33.8769602	151.2311617
EDGEWORTH	Caltex Service Station	662 Main ROAD	Service Station	Regulation under CLM Act not required	-32.92566329	151.6278888
EDGEWORTH	Woolworths Edgeworth	738-742 Main ROAD	Service Station	Under assessment	-32.92455492	151.6202897
EMERALD BEACH	Shell Coles Express Woolgoolga Service Station	1850 Pacific HIGHWAY	Service Station	Regulation under CLM Act not required	-30.16450856	153.1826673
EMERTON	7-Eleven Emerton	135-137 Poondetta ROAD	Service Station	Regulation under CLM Act not required	-33.74463908	150.8102251
EMU HEIGHTS	7-Eleven Service Station	126 Old Bathurst ROAD	Service Station	Regulation under CLM Act not required	-33.74299098	150.6547098

Suburb	SiteName	Address	ContaminationActivityType	ManagementClass	Latitude	Longitude
EMU HEIGHTS	Woolworths Service Station	132 Old Bathurst ROAD	Service Station	Regulation under CLM Act not required	-33.7429739	150.6559655
EMU PLAINS	Woolworths Service Station	283 Great Western HIGHWAY	Service Station	Regulation under CLM Act not required	-33.75371349	150.6530165
ENGADINE	Former Caltex Service Station	995 Old Princes HIGHWAY	Service Station	Regulation under CLM Act not required	-34.06413459	151.0155734
ENGADINE	BP Service Station	1234 Princes HIGHWAY	Service Station	Contamination currently regulated under CLM Act	-34.07735416	151.01121
ENGADINE	BP Branded Service Station	963 Old Princes HIGHWAY	Service Station	Contamination currently regulated under CLM Act	-34.06428454	151.0167121
EPPING	7-Eleven (former Mobil) Service Station	246 Beecroft ROAD	Service Station	Regulation under CLM Act not required	-33.77073552	151.080581
ERINA	Coles Express Service Station Erina	211 The Entrance ROAD	Service Station	Regulation under CLM Act not required	-33.43547804	151.3850522
ERINA	7-Eleven Erina	214 The Entrance ROAD	Service Station	Regulation under CLM Act not required	-33.43494257	151.3879511
ERINA	7-Eleven Service Station	96 The Entrance ROAD	Service Station	Regulation under CLM Act not required	-33.43786868	151.3729331
ERINA	Former Frozen Food Distribution Depot	1 Aston ROAD	Other Petroleum	Contamination currently regulated under CLM Act	-33.434878	151.3845431
ERINA	Caltex Service Station	155 The Entrance ROAD	Service Station	Regulation under CLM Act not required	-33.43824871	151.3801096
ERMINGTON	Blue Star Ermington	700 Victoria ROAD	Service Station	Regulation under CLM Act not required	-33.808595	151.066004
ERMINGTON	Caltex Service Station	562 Victoria ROAD	Service Station	Regulation under CLM Act not required	-33.81392814	151.0547543
ERSKINE PARK	Western Sydney Service Centre	25-55 Templar ROAD	Other Industry	Regulation under CLM Act not required	-33.81897822	150.7937394
ERSKINEVILLE	Redevelopment Site (Former Industrial Park) Erskineville	36/1A Coulson STREET	Other Industry	Regulation under CLM Act not required	-33.90325501	151.1855668
ERSKINEVILLE	Department of Housing	52 John STREET	Other Industry	Regulation under CLM Act not required	-33.8982925	151.1840284
ERSKINEVILLE	RailCorp land	Coulson STREET	Other Industry	Regulation under CLM Act not required	-33.90279502	151.1846827
ERSKINEVILLE	Lot 4/1A Coulson Street	Coulson STREET	Other Industry	Under assessment	-33.90316549	151.1867963
ERSKINEVILLE	Area B - Public Domain / The Roadway	1A Coulson STREET	Other Petroleum	Regulation under CLM Act not required	-33.90479634	151.1871194
EUABALONG WEST	BP Euabalong West Depot (Reliance Petroleum)	12 Illewong STREET	Other Petroleum	Regulation under CLM Act not required	-33.05720426	146.3946386
EVANS HEAD	Evans Head Aerodrome	Memorial Airport DRIVE	Other Industry	Regulation under CLM Act not required	-29.10389976	153.4216791
EVANS HEAD	Bundjalung National Park	The Gap ROAD	Unclassified	Regulation under CLM Act not required	-29.24433977	153.3626472

Suburb	SiteName	Address	ContaminationActivityType	ManagementClass	Latitude	Longitude
EVANS HEAD	Evans Head Residential subdivision	Bounded by Currajong, Woodburn, Carrabeen Streets and	Unclassified	Regulation under CLM Act not required	-29.1080969	153.4243577
EVELEIGH	Macdonaldtown Triangle	Burren STREET	Gasworks	Contamination being managed via the planning process (EP&A Act)	-33.89803492	151.186059
EVELEIGH	Australian Technology Park	Henderson ROAD	Other Industry	Regulation under CLM Act not required	-33.89634136	151.1944915
FAIRFIELD	Endeavour Energy Fairfield Zone Substation	22 Hedges STREET	Other Industry	Regulation under CLM Act not required	-33.86133019	150.9555899
FAIRFIELD EAST	Speedway-Branded Service Station Fairfield	251 The Horsley DRIVE	Service Station	Regulation under CLM Act not required	-33.8711661	150.9630077
FAIRFIELD HEIGHTS	7-Eleven Fairfield Heights	234 Hamilton (Cnr The Boulevard) ROAD	Service Station	Regulation under CLM Act not required	-33.87208474	150.9373134
FAIRY MEADOW	Woolworths Petrol Service Station	47 Princes HIGHWAY	Service Station	Regulation under CLM Act not required	-34.39399705	150.8925369
FAIRY MEADOW	Caltex Fuel Depot and adjoining land	46 Montague STREET	Service Station	Contamination formerly regulated under the CLM Act	-34.40050499	150.8953125
FAIRY MEADOW	Deynal (Seeman)	51-59 Princes HIGHWAY	Service Station	Regulation under CLM Act not required	-34.39437085	150.8924666
FARLEY	Farley Wastewater Treatment Works	Owlpen LANE	Other Industry	Regulation under CLM Act not required	-32.74431314	151.5194217
FASSIFERN	Newstan Colliery	Fassifern ROAD	Other Industry	Regulation under CLM Act not required	-32.97942521	151.5660046
FASSIFERN	Former Arsenic Smelter	Fassifern ROAD	Other Industry	Regulation under CLM Act not required	-32.99649819	151.5618283
FEDERAL	Federal General Store	3-6 Federal DRIVE	Service Station	Contamination formerly regulated under the CLM Act	-28.65190728	153.4552976
FERN BAY	Former service station	37 Fullerton (1006 Nelson Bay Road) STREET	Service Station	Regulation under CLM Act not required	-32.87245004	151.7939904
FIVE DOCK	7-Eleven Five Dock Service Station	231-235 Great North ROAD	Service Station	Regulation under CLM Act not required	-33.86488376	151.130002
FIVE DOCK	Caltex Five Dock Service Station	47 Ramsay Road, corner Fairlight STREET	Service Station	Regulation under CLM Act not required	-33.87002804	151.1301835
FORBES	BP (Former Mobil) Depot Forbes	3-15 Union STREET	Other Petroleum	Regulation under CLM Act not required	-33.37751977	148.0101422
FORBES	Former Gasworks	24-26 Union STREET	Gasworks	Contamination currently regulated under CLM Act	-33.37752036	148.0090064
FORBES	Woolworths (Former Save on Fuel) Service Station	26 Dowling STREET	Service Station	Regulation under CLM Act not required	-33.38148764	148.0109845
FORBES	BP Service Station Forbes	29 Dowling STREET	Other Petroleum	Regulation under CLM Act not required	-33.38121776	148.0100351
FORBES	Former Shell Depot	Stephen STREET	Other Petroleum	Regulation under CLM Act not required	-33.37704755	148.0103001
FORBES	Caltex Service Station Forbes	Parkes ROAD	Service Station	Regulation under CLM Act not required	-33.36333714	148.0223727

Suburb	SiteName	Address	ContaminationActivityType	ManagementClass	Latitude	Longitude
FORESTVILLE	BP Service Station	632 Warringah ROAD	Service Station	Contamination currently regulated under CLM Act	-33.75997969	151.2142944
FORESTVILLE	Shell Service Station	667 Warringah ROAD	Service Station	Contamination currently regulated under CLM Act	-33.76035336	151.2184929
FORRESTERS BEACH	Caltex Service Station	The Entrance Rd Cnr Bellevue ROAD	Service Station	Regulation under CLM Act not required	-33.40057818	151.4687631
FORSTER	Caltex Service Station	16-18 Lake STREET	Service Station	Regulation under CLM Act not required	-32.18306967	152.5162492
FORSTER	Shell (Kneebone's) Service Station	2-6 The Lakes WAY	Service Station	Regulation under CLM Act not required	-32.1946108	152.5145662
FORSTER	Enhance (Former Mobil) Service Station	86-88 Macintosh STREET	Service Station	Regulation under CLM Act not required	-32.19079468	152.5154847
FREDERICKTON	Former Service station	2-4 Great North ROAD	Service Station	Regulation under CLM Act not required	-31.03513998	152.8794105
FRENCHS FOREST	Former BP Service Station	Russell AVENUE	Service Station	Regulation under CLM Act not required	-33.75018093	151.2245005
FRENCHS FOREST	Former 7-Eleven / Mobil Beacon Hill Service Station, Frenchs Forest	312 Warringah ROAD	Service Station	Regulation under CLM Act not required	-33.75129647	151.2469656
FRESHWATER	Prime Service Station Freshwater	117 Harbord ROAD	Service Station	Regulation under CLM Act not required	-33.77286748	151.2794354
GEORGETOWN	Former Caltex Service Station	4 Georgetown ROAD	Service Station	Regulation under CLM Act not required	-32.91121105	151.7319693
GERRINGONG	Gerringong Cooperative	18 Belinda STREET	Other Petroleum	Regulation under CLM Act not required	-34.74518835	150.8181054
GILGANDRA	United (Former Mobil) Service Station	13 Castlereagh STREET	Service Station	Regulation under CLM Act not required	-31.71715641	148.6581574
GILGANDRA	Former Mobil Depot	2 Federation STREET	Other Petroleum	Regulation under CLM Act not required	-31.70937362	148.6522102
GILGANDRA	Former Mobil Depot	20 Federation STREET	Other Petroleum	Regulation under CLM Act not required	-31.70771744	148.6514198
GILGANDRA	Caltex Service Station Gilgandra	6425 Newell HIGHWAY	Service Station	Regulation under CLM Act not required	-31.72545524	148.65281
GILLENBAH	Caltex (Former Mobil) Narrandera Service Station	16321 - 16335 Newell HIGHWAY	Service Station	Regulation under CLM Act not required	-34.76124219	146.5398604
GIRRAWEE	Industrial Galvanizers site	20-22 Amax AVENUE	Metal Industry	Contamination currently regulated under POEO Act	-33.80500693	150.9396743
GIRRAWEE	Caltex Pendle Hill Service Station Girraween	602 Great Western HIGHWAY	Service Station	Regulation under CLM Act not required	-33.80827518	150.9421511
GLADESVILLE	Caltex Service Station	287-295 Victoria ROAD	Service Station	Regulation under CLM Act not required	-33.8285374	151.1268639
GLADESVILLE	Road Reserve	Pittwater ROAD	Other Industry	Regulation under CLM Act not required	-33.81603924	151.1355085
GLADESVILLE	Caltex Service Station	116 Victoria ROAD	Service Station	Regulation under CLM Act not required	-33.83575319	151.1277863

Suburb	SiteName	Address	ContaminationActivityType	ManagementClass	Latitude	Longitude
GLADESVILLE	Glade View Business Park	436-484 Victoria ROAD	Other Industry	Under assessment	-33.82382382	151.1223941
GLEBE	The Hill and Jubilee Embankment	12 Maxwell ROAD	Other Industry	Regulation under CLM Act not required	-33.87573032	151.1776027
GLEN INNES	Ambulance Station	106 Bourke STREET	Unclassified	Regulation under CLM Act not required	-29.73805854	151.7313138
GLEN INNES	Telstra Depot Glen Innes	126 Lambeth STREET	Unclassified	Regulation under CLM Act not required	-29.73565341	151.7278271
GLEN INNES	Caltex Glen Innes Service Station	Meade Street, corner Church STREET	Service Station	Regulation under CLM Act not required	-29.73699014	151.7379335
GLEN INNES	Former Shell Depot	Lambeth STREET	Other Petroleum	Regulation under CLM Act not required	-29.7376309	151.7276309
GLEN INNES	Former Caltex Depot, Glen Innes	Lot 1 DP785636 Lambeth STREET	Other Petroleum	Regulation under CLM Act not required	-29.73525485	151.7279167
GLEN INNES	Council-owned Laneway	Lot 2 Lang STREET	Gasworks	Regulation under CLM Act not required	-29.74385432	151.7323049
GLEN INNES	Caltex Service Station	Cnr Taylor Street & Church STREET	Service Station	Regulation under CLM Act not required	-29.73289036	151.739653
GLEN INNES	Caltex Glen Innes Paddock	9979 New England HIGHWAY	Service Station	Regulation under CLM Act not required	-29.75608853	151.7344106
GLENBROOK	Caltex Service Station Glenbrook	78 Great Western HIGHWAY	Service Station	Regulation under CLM Act not required	-33.76545234	150.6215447
GLENDALE	Coles Express Glendale	593 Main ROAD	Service Station	Regulation under CLM Act not required	-32.92709242	151.637946
GLENDALE	Settlement Pond	65 Glendale DRIVE	Unclassified	Under assessment	-32.93411399	151.6483695
GLENDALE	Former Service Station	334-342 Lake ROAD	Unclassified	Regulation under CLM Act not required	-32.92775076	151.6433463
GLENDALE	Woolworths Service Station	Stockland DRIVE	Service Station	Regulation under CLM Act not required	-32.93250548	151.6404097
GLENDENNING	7-Eleven Plumpton Service Station Glendenning	1 Dublin Street, corner Richmond ROAD	Service Station	Regulation under CLM Act not required	-33.73988232	150.8603323
GLENORIE	Caltex Glenorie Service Station	912 Old Northern ROAD	Service Station	Regulation under CLM Act not required	-33.60550946	151.0126731
GLENTHORNE	Caltex Taree Service Station	Manning River DRIVE	Service Station	Regulation under CLM Act not required	-31.94415251	152.4703511
GLOUCESTER	Caltex Service Station	141 Church STREET	Service Station	Regulation under CLM Act not required	-32.01222514	151.9579521
GOOLMANGAR	Goolmangar General Store	851 Nimbin ROAD	Service Station	Regulation under CLM Act not required	-28.74694441	153.225401
GOONELLABAH	Former Invercauld Road Cattle Dip	161 Invercauld ROAD	Cattle Dip	Contamination currently regulated under CLM Act	-28.8308417	153.3098878
GOSFORD	United (former Mobil) Depot	Corner Merinee Road and Bowen CRESCENT	Other Petroleum	Regulation under CLM Act not required	-33.41523225	151.3257069

Suburb	SiteName	Address	ContaminationActivityType	ManagementClass	Latitude	Longitude
GOULBURN	Former Goulburn Gasworks	1 Blackshaw ROAD	Gasworks	Contamination currently regulated under CLM Act	-34.75237525	149.725507
GOULBURN	Goulburn Tannery	13 Gibson STREET	Other Industry	Regulation under CLM Act not required	-34.73756525	149.72059
GOULBURN	Caltex Depot	13 Sloane STREET	Other Petroleum	Regulation under CLM Act not required	-34.77423152	149.7088626
GOULBURN	Metro Goulburn Depot	23 Braidwood ROAD	Other Petroleum	Regulation under CLM Act not required	-34.76217302	149.7170897
GOULBURN	Caltex Service Station	72-74 Clinton STREET	Service Station	Regulation under CLM Act not required	-34.75728157	149.7135824
GOULBURN	Caltex Service Station	68 Goldsmith STREET	Service Station	Regulation under CLM Act not required	-34.75054432	149.7192098
GOULBURN	Former Shell Autoport Service Station	Corner Bruce Street and Lagoon STREET	Service Station	Regulation under CLM Act not required	-34.74807885	149.7266246
GOULBURN	Coles Express Service Station	90 Cowper (Corner Clinton Street) STREET	Service Station	Regulation under CLM Act not required	-34.75566648	149.7107831
GOULBURN	Mobil Service Station	129 Lagoon STREET	Service Station	Contamination formerly regulated under the CLM Act	-34.74618793	149.7330484
GOULBURN	Caltex Service Station	315 Auburn, corner Bradley STREET	Service Station	Regulation under CLM Act not required	-34.74942293	149.7232692
GOULBURN	Former Mobil Service Station Goulburn	422-426 Auburn STREET	Service Station	Regulation under CLM Act not required	-34.74869879	149.7229392
GRAFTON	Former General Store and Service Station Grafton	161 Turf STREET	Service Station	Regulation under CLM Act not required	-29.67412811	152.9336609
GRAFTON	Lowes Petroleum (BP-Branded) Depot, Grafton	13 Orara STREET	Other Petroleum	Regulation under CLM Act not required	-29.67016421	152.918161
GRAFTON	Former Shell Depot	2 Milton STREET	Other Petroleum	Regulation under CLM Act not required	-29.67723019	152.9205374
GRAFTON	Grafton Works Depot	26-28 Bruce STREET	Other Petroleum	Regulation under CLM Act not required	-29.67975507	152.9249357
GRAFTON	Former BP Service Station (Reliance Petroleum)	202 Queen STREET	Service Station	Regulation under CLM Act not required	-29.67645469	152.9423977
GRAFTON	Woolworths Petrol	75 - 77 Fitzroy Street Cnr of Duke STREET	Service Station	Regulation under CLM Act not required	-29.69221713	152.9343562
GRAFTON	Caltex Service Station	Corner Villiers St and Fitzroy STREET	Service Station	Regulation under CLM Act not required	-29.69296308	152.9366431
GRAFTON	BP Service Station (Reliance Petroleum)	14 Villiers (Cnr Fitzroy) STREET	Service Station	Regulation under CLM Act not required	-29.69345456	152.9373123
GRAFTON	Former Mobil Depot Grafton	2-16 Bruce STREET	Other Petroleum	Regulation under CLM Act not required	-29.68093591	152.9231289
GRAFTON	Caltex Service Station	179 Prince STREET	Service Station	Regulation under CLM Act not required	-29.68600117	152.9371093
GRANVILLE	Caltex Service Station	144 Parramatta ROAD	Service Station	Regulation under CLM Act not required	-33.83039605	151.0109216

Suburb	SiteName	Address	ContaminationActivityType	ManagementClass	Latitude	Longitude
GRANVILLE	Australand	15-17 Berry STREET	Other Industry	Contamination being managed via the planning process (EP&A Act)	-33.83600073	151.0211988
GRANVILLE	Woolworths Service Station Granville	158 Clyde STREET	Service Station	Regulation under CLM Act not required	-33.84623338	151.0124885
GRANVILLE	Commercial Property	2B Factory STREET	Other Industry	Ongoing maintenance required to manage residual contamination	-33.84173556	151.0165687
GRANVILLE	Old Granville Depot	23 Elizabeth STREET	Unclassified	Regulation under CLM Act not required	-33.83765925	151.008528
GRANVILLE	7-Eleven Service Station	154-160 Parramatta ROAD	Service Station	Regulation under CLM Act not required	-33.83022685	151.0101322
GRANVILLE	A'Becketts Creek	Albert STREET	Unclassified	Under assessment	-33.82735397	151.0113643
GREENACRE	Former Plating Works	12 Claremont STREET	Unclassified	Regulation under CLM Act not required	-33.89992254	151.0386128
GREENACRE	7-Eleven (former Mobil) Service Station	301-305 Hume HIGHWAY	Service Station	Regulation under CLM Act not required	-33.90524488	151.0419971
GREENACRE	Caltex Service Station	87 - 91 Roberts ROAD	Service Station	Regulation under CLM Act not required	-33.90461089	151.0648581
GREENWICH	Gore Creek Reserve - Drainage Line	St Vincents ROAD	Other Industry	Regulation under CLM Act not required	-33.82888693	151.1819101
GRENFELL	Former SRA Fuel Depot	Grafton STREET	Other Petroleum	Regulation under CLM Act not required	-33.89351237	148.1560188
GRENFELL	Grenfell Gasworks	Corner Gooloogong Road & Bourke STREET	Gasworks	Regulation under CLM Act not required	-33.89006016	148.1615443
GRETA	Coles Express Greta	122 New England HIGHWAY	Service Station	Regulation under CLM Act not required	-32.67656357	151.3872818
GRETA	redevelopment site	112-114 High STREET	Other Industry	Regulation under CLM Act not required	-32.67706709	151.3876682
GRETA	Former landfill	Hollingshed ROAD	Landfill	Regulation under CLM Act not required	-32.66705287	151.3923474
GREYSTANES	Metro Branded (former Mobil) Service Station	73 Ettalong ROAD	Service Station	Regulation under CLM Act not required	-33.81822648	150.9513946
GRIFFITH	Liberty Depot (former Shell CVRO) Griffith	6-10 Mackay AVENUE	Other Petroleum	Regulation under CLM Act not required	-34.2910045	146.063824
GRIFFITH	Former Murrumbidgee Irrigation Depot	55-77 Banna AVENUE	Other Industry	Regulation under CLM Act not required	-34.28858242	146.0567509
GRIFFITH	Mobil Depot - Griffith Airport	Off Remembrance DRIVE	Other Petroleum	Regulation under CLM Act not required	-34.25618872	146.0620449
GRIFFITH	Former Ampol Depot	32-34 Mackay AVENUE	Other Petroleum	Regulation under CLM Act not required	-34.2933331	146.0679503
GRIFFITH	Caltex Service Station and Depot	2-4 Mackay AVENUE	Service Station	Regulation under CLM Act not required	-34.2908766	146.0630815
GRIFFITH	Former Landmark Fertiliser Storage Facility	2-8 Jensen ROAD	Chemical Industry	Regulation under CLM Act not required	-34.29365599	146.0536413

Suburb	SiteName	Address	ContaminationActivityType	ManagementClass	Latitude	Longitude
GRIFFITH	Belford Petroleum (former Mobil) Depot	30 Banna AVENUE	Service Station	Regulation under CLM Act not required	-34.29042827	146.0595497
GRIFFITH	Former BP Service Station (Reliance Petroleum)	81 Banna AVENUE	Service Station	Regulation under CLM Act not required	-34.28851251	146.0540815
GUILDFORD	7-Eleven Service Station Guildford West	176 Fowler ROAD	Service Station	Regulation under CLM Act not required	-33.85149493	150.9722491
GULGONG	Lowes Petroleum (former BP) Depot Gulgong	6 Railway STREET	Other Petroleum	Regulation under CLM Act not required	-32.35950625	149.5461499
GULGONG	The Oval Site	Queen STREET	Unclassified	Regulation under CLM Act not required	-32.36169815	149.531075
GULMARRAD	BP Service Station Maclean	3976 Pacific HIGHWAY	Service Station	Regulation under CLM Act not required	-29.48537407	153.2004311
GUMLY GUMLY	Caltex Service Station	3723 Sturt HIGHWAY	Service Station	Regulation under CLM Act not required	-35.13590309	147.4424551
GUMLY GUMLY	Brick Kiln Reserve	Eunony Bridge ROAD	Landfill	Regulation under CLM Act not required	-35.12098411	147.4196309
GUNDAGAI	Former Mobil Depot	98 Mount STREET	Other Petroleum	Regulation under CLM Act not required	-35.08206783	148.096221
GUNNEDAH	Caltex Service Station	21 Abbott STREET	Service Station	Regulation under CLM Act not required	-30.98021001	150.2561856
GUNNEDAH	Former Shell Depot Gunnedah	85-89 Barber STREET	Other Petroleum	Regulation under CLM Act not required	-30.97949284	150.2507401
GUNNEDAH	Mobil Gunnedah Depot	16-24 Wentworth STREET	Other Petroleum	Regulation under CLM Act not required	-30.98428725	150.260609
GUNNEDAH	BP Depot and Retail Fuel Outlet Gunnedah	103 Mathias ROAD	Other Petroleum	Under assessment	-30.96665001	150.2326526
GUNNEDAH	BP Service Station	Corner Conadilly Street & Henry STREET	Service Station	Contamination formerly regulated under the CLM Act	-30.98116266	150.2583066
GUNNEDAH	Mobil Service Station	341 Conadilly STREET	Service Station	Contamination formerly regulated under the CLM Act	-30.9807394	150.2578428
GUNNEDAH	Property NSW Site	35-37 Abbott STREET	Other Petroleum	Regulation under CLM Act not required	-30.9789841	150.25737
GUNNEDAH	Former Telstra Line Depot	81 Barber STREET	Other Petroleum	Regulation under CLM Act not required	-30.97933809	150.2503121
GUNNEDAH	Adjacent to Service Station	Intersection of Henry Street and Conadilly STREET	Service Station	Contamination formerly regulated under the CLM Act	-30.98072588	150.2582802
GUNNEDAH	Former Caltex Depot	61 Railway AVENUE	Other Petroleum	Contamination formerly regulated under the CLM Act	-30.97953242	150.2494457
GUNNING	Gunning Motors	56 Yass STREET	Service Station	Regulation under CLM Act not required	-34.78159326	149.2684791
GUYRA	Guyra Fourways Service Centre	87-89 Bradley STREET	Service Station	Regulation under CLM Act not required	-30.24580085	151.6701156
GUYRA	Caltex-branded Service Station	4352 New England HIGHWAY	Service Station	Regulation under CLM Act not required	-30.20601937	151.6757291

Suburb	SiteName	Address	ContaminationActivityType	ManagementClass	Latitude	Longitude
GUYRA	StateRail land leased to Incitec	Starr ROAD	Other Industry	Regulation under CLM Act not required	-30.23157011	151.6707135
GWANDALAN	Metro Petroleum Gwandalan (Formerly Gwandalan Auto Care)	47 Orana ROAD	Service Station	Regulation under CLM Act not required	-33.13632941	151.5813396
GWANDALAN	Former Gwandalan Landfill	Kanangra DRIVE	Landfill	Regulation under CLM Act not required	-33.17497722	151.5917107
GYMEA	7-Eleven (former Mobil) GyMEA Service Station	110 GyMEA Bay ROAD	Service Station	Regulation under CLM Act not required	-34.03745848	151.0848547
GYMEA	Coles Express Kirrawee	470 Princes (Cnr The Boulevard) HIGHWAY	Service Station	Contamination currently regulated under CLM Act	-34.02735302	151.0845079
GYMEA	Former Shell Service Station GyMEA	GyMEA Bay ROAD	Service Station	Regulation under CLM Act not required	-34.04129676	151.0841328
HABERFIELD	7-Eleven Haberfield	25-35 Parramatta ROAD	Service Station	Contamination currently regulated under CLM Act	-33.887956	151.142868
HALEKULANI	Former Halekulani Landfill	Macleay DRIVE	Landfill	Regulation under CLM Act not required	-33.21446301	151.5527625
HAMILTON	SRA Land	10 Maitland ROAD	Unclassified	Regulation under CLM Act not required	-32.91994358	151.7512417
HAMILTON	Taxi Services	116 Tudor STREET	Service Station	Contamination formerly regulated under the CLM Act	-32.92351606	151.7454742
HAMILTON	Caltex Hamilton	59-63 Tudor STREET	Service Station	Regulation under CLM Act not required	-32.92498593	151.7509313
HAMILTON	Newcastle Toyota	65 Tudor STREET	Other Petroleum	Regulation under CLM Act not required	-32.925171	151.7504048
HAMILTON	Hamilton Bus Depot	Cnr Denison Street and Gordon AVENUE	Other Petroleum	Regulation under CLM Act not required	-32.92542648	151.7512512
HAMILTON NORTH	Shell Newcastle Terminal	5 Chatham STREET	Other Petroleum	Contamination currently regulated under CLM Act	-32.91630469	151.7408712
HAMILTON NORTH	Former Black and Decker Site	56 Clyde STREET	Metal Industry	Contamination currently regulated under CLM Act	-32.91080413	151.7358236
HAMILTON NORTH	Hamilton Gasworks	1 Chatham ROAD	Gasworks	Contamination currently regulated under CLM Act	-32.91362741	151.7406241
HAMILTON NORTH	Former ELMA Site	54 Clyde STREET	Other Industry	Contamination currently regulated under CLM Act	-32.91145768	151.7367691
HARBORD	Former Dry Cleaners	121 Wyndora AVENUE	Other Industry	Regulation under CLM Act not required	-33.77425321	151.2821553
HARDEN	SRA Site	31 Aurvill ROAD	Unclassified	Regulation under CLM Act not required	-34.54998656	148.3689577
HARDEN	SRA Site	51 Whitton LANE	Unclassified	Contamination formerly regulated under the CLM Act	-34.55396035	148.3713349
HARDEN	South West Fuel Harden	294 Albury STREET	Service Station	Regulation under CLM Act not required	-34.550176	148.351276
HARRIS PARK	Dalley Street Reserve	2A Dalley STREET	Other Industry	Regulation under CLM Act not required	-33.82749118	151.0097545

Suburb	SiteName	Address	ContaminationActivityType	ManagementClass	Latitude	Longitude
HARTLEY VALE	Former Shale Oil Refinery	Lot 52 Hartley Vale ROAD	Unclassified	Contamination currently regulated under CLM Act	-33.52925119	150.24216
HASTINGS POINT	Coles Express Hastings Point	99 Tweed Coast ROAD	Service Station	Regulation under CLM Act not required	-28.36914103	153.5725676
HAY	SRA Land	429, 431, 435, 437 & 439 Murray STREET	Other Industry	Regulation under CLM Act not required	-34.49965611	144.840976
HAY	SRA Land	443 Murray STREET	Other Industry	Contamination formerly regulated under the CLM Act	-34.49966753	144.8410778
HAY	Former Shell Hay Depot	391 Murray STREET	Other Petroleum	Regulation under CLM Act not required	-34.50028195	144.8463999
HAY	Former Mobil Depot Hay	397-399 Murray STREET	Other Petroleum	Regulation under CLM Act not required	-34.50019184	144.8456578
HAY SOUTH	Caltex Service Station	429-431 Moama STREET	Service Station	Regulation under CLM Act not required	-34.52001427	144.8380121
HAZELBROOK	Caltex Service Station Hazelbrook	198 Great Western HIGHWAY	Service Station	Regulation under CLM Act not required	-33.72106175	150.4520976
HEATHCOTE	Caltex Service Station	1344 Princes HIGHWAY	Service Station	Regulation under CLM Act not required	-34.08841066	151.0072048
HEATHCOTE	Caltex Service Station	1403 Princes HIGHWAY	Service Station	Regulation under CLM Act not required	-34.09059834	151.003752
HEATHCOTE	Shell Coles Express Service Station	1355 Princes HIGHWAY	Service Station	Regulation under CLM Act not required	-34.08780042	151.0069741
HEATHERBRAE	Bogas (Former Caltex) Service Station	3 Speedy Lock LANE	Service Station	Regulation under CLM Act not required	-32.78057822	151.7372135
HEATHERBRAE	Shell Coles Express Motto Farm Service Station	2137 Pacific HIGHWAY	Service Station	Regulation under CLM Act not required	-32.79835449	151.7176284
HEXHAM	QR National - Hexham Precinct	179 & 3/67 Maitland ROAD	Other Industry	Regulation under CLM Act not required	-32.83474038	151.6821895
HEXHAM	Caltex Diesel Stop	360 Maitland ROAD	Service Station	Regulation under CLM Act not required	-32.82844873	151.6851063
HEXHAM	Cummins Newcastle Facility Hexham	21 Galleghan STREET	Other Industry	Regulation under CLM Act not required	-32.83186739	151.686709
HEXHAM	BP Service Station (Reliance Petroleum)	Corner Pacific Highway and Old Maitland ROAD	Service Station	Regulation under CLM Act not required	-32.82756403	151.6846929
HEXHAM	Former Forgacs Site	21 Sparke STREET	Chemical Industry	Contamination currently regulated under CLM Act	-32.85464558	151.6988053
HEXHAM	Caltex-Bogas Warehouse	239 Old Maitland ROAD	Service Station	Regulation under CLM Act not required	-32.82899942	151.6861849
HEXHAM	Industrial Galvanizers	312 Pacific HIGHWAY	Metal Industry	Contamination currently regulated under POEO Act	-32.83457186	151.6884941
HILLSTON	Former BP Depot Hillston	141-143 Cowper STREET	Other Petroleum	Regulation under CLM Act not required	-33.48823546	145.5381623
HOLBROOK	Caltex Truckstop	Hume HIGHWAY	Service Station	Regulation under CLM Act not required	-35.71332625	147.3207237

Suburb	SiteName	Address	ContaminationActivityType	ManagementClass	Latitude	Longitude
HOMEBUSH	Ausgrid Mason Park Substation	1 Underwood ROAD	Other Industry	Regulation under CLM Act not required	-33.85674677	151.0747044
HOMEBUSH BAY	SUEZ Waste Recycling Centre (WRC) and Cleanaway Liquid	Corner Pondage Link and Hill ROAD	Landfill	Regulation under CLM Act not required	-33.84359299	151.0593656
HOMEBUSH WEST	Caltex Service Station Homebush West	334-336 Parramatta ROAD	Service Station	Regulation under CLM Act not required	-33.8581543	151.0681261
HOMEBUSH WEST	Former Ford Landfill	22 Mandemar AVENUE	Landfill	Under preliminary investigation order	-33.86180526	151.0635664
HORNSBY	Midas Car Care Centre Hornsby	2A Linda STREET	Unclassified	Regulation under CLM Act not required	-33.70052215	151.1004786
HORNSBY	Coles Express Hornsby	194- 206 Pacific HIGHWAY	Service Station	Contamination currently regulated under CLM Act	-33.7071993	151.0991452
HORNSBY	Hornsby Train Maintenance Centre	1B Stephen STREET	Other Industry	Regulation under CLM Act not required	-33.69342449	151.1035295
HOXTON PARK	Endeavour Energy Hoxton Park	490 Hoxton Park ROAD	Other Industry	Regulation under CLM Act not required	-33.92766437	150.8689069
HUNTERS HILL	Coles Express Hunters Hill	4 Ryde ROAD	Service Station	Regulation under CLM Act not required	-33.8317985	151.141655
HUNTERS HILL	Foreshore Land	Rear of 7, 9 & 11 Nelson PARADE	Other Industry	Contamination currently regulated under CLM Act	-33.84248362	151.1649249
HUNTERS HILL	7, 9 and 11 Nelson Parade Hunters Hill	7, 9 and 11 Nelson PARADE	Other Industry	Regulation under CLM Act not required	-33.84218911	151.164968
HURLSTONE PARK	Former Telstra Depot	82 Canterbury ROAD	Service Station	Regulation under CLM Act not required	-33.90803171	151.1258121
HURLSTONE PARK	Former Speedway Petroleum Service Station	610 - 618 New Canterbury ROAD	Service Station	Contamination formerly regulated under the CLM Act	-33.90541228	151.1322009
HURLSTONE PARK	7-Eleven Hurlstone Park	670 New Canterbury ROAD	Service Station	Regulation under CLM Act not required	-33.90510388	151.1299825
HURSTVILLE GROVE	Moore Reserve	Morshead DRIVE	Landfill	Contamination currently regulated under CLM Act	-33.97920603	151.0873578
INGLEBURN	7-Eleven Ingleburn	63 Oxford St (Cnr Cumberland St) STREET	Service Station	Under assessment	-33.9999965	150.8680085
INVERELL	Former Shell Depot	25 Edward STREET	Other Petroleum	Regulation under CLM Act not required	-29.76151684	151.1182033
INVERELL	Former Service Station	20 Oliver STREET	Service Station	Regulation under CLM Act not required	-29.77229743	151.1152692
INVERELL	Former Caltex Depot Inverell	4 Edward STREET	Service Station	Regulation under CLM Act not required	-29.76123104	151.1147983
INVERELL	Former Mobil Inverell Depot	29-33 Edward STREET	Other Petroleum	Regulation under CLM Act not required	-29.76135322	151.1171412
INVERELL	Caltex Service Station	55-59 Ring STREET	Service Station	Regulation under CLM Act not required	-29.76204512	151.1141737
INVERELL	Former Mobil Service Station	Corner Otho Street and Henderson STREET	Service Station	Regulation under CLM Act not required	-29.7786926	151.1149921

Suburb	SiteName	Address	ContaminationActivityType	ManagementClass	Latitude	Longitude
INVERELL	Former Caltex Service Station	141 Otho STREET	Service Station	Regulation under CLM Act not required	-29.77819403	151.1145699
ISLINGTON	Caltex Service Station	240 Maitland ROAD	Service Station	Regulation under CLM Act not required	-32.91138644	151.7457701
ISLINGTON	Shell Pipeline Easement (vacant land)	24 Fern STREET	Other Petroleum	Regulation under CLM Act not required	-32.91706254	151.7473809
JAMISONTOWN	BP Service Station Jamisontown	124 - 128 Mulgoa ROAD	Service Station	Regulation under CLM Act not required	-33.76978323	150.6764977
JAMISONTOWN	Former Caltex Jamisontown	229-231 Mulgoa ROAD	Service Station	Regulation under CLM Act not required	-33.76661447	150.6784735
JAMISONTOWN	7-Eleven Service Station	92 Mulgoa ROAD	Service Station	Contamination currently regulated under CLM Act	-33.7667231	150.6796488
JANNALI	Former Mobil Service Station	121 Georges River ROAD	Service Station	Regulation under CLM Act not required	-34.01614613	151.0681921
JANNALI	Former IGA	541 Box ROAD	Other Industry	Regulation under CLM Act not required	-34.01602134	151.0660384
JENNINGS	Jennings Former Arsenic Poison Factory	Duke Street, Manor Street, and Ballandean STREET	Chemical Industry	Contamination currently regulated under CLM Act	-28.92833023	151.9301552
JESMOND	Caltex Service Station	27 Bluegum ROAD	Service Station	Regulation under CLM Act not required	-32.9029287	151.691164
JINDABYNE	BP Service Station (Reliance Petroleum)	8 Kosciuszko ROAD	Service Station	Regulation under CLM Act not required	-36.41478692	148.6178882
JINDABYNE	Caltex Service Station	50 Kosciuszko ROAD	Service Station	Regulation under CLM Act not required	-36.41395847	148.6225113
JINGELLIC	Former Jingellic School	3179 River ROAD	Other Industry	Under assessment	-35.926501	147.701011
JUNEE	Subdivision Proposal	5858 Gundagai ROAD	Unclassified	Regulation under CLM Act not required	-34.87783587	147.6067578
KANAHOOKA	Former Smelter Site	Kanahooka ROAD	Metal Industry	Under assessment	-34.49406369	150.8227583
KANDOS	Cement Australia Kandos Cement Works	1 Jamison STREET	Other Industry	Regulation under CLM Act not required	-32.86399912	149.9779259
KANWAL	Kanwal General Store and Fuel Supplies and Adjacent Land	68 and part of 70 Craigie AVENUE	Service Station	Contamination currently regulated under CLM Act	-33.263026	151.482125
KANWAL	Former Bus and Truck Rental Yard	645-647 Pacific Highway HIGHWAY	Other Petroleum	Regulation under CLM Act not required	-33.26233802	151.4825469
KARIONG	Coles Express Kariong	6 Central Coast HIGHWAY	Service Station	Regulation under CLM Act not required	-33.43443192	151.2963401
KARIONG	Caltex Service Station	Lot 2 Langford DRIVE	Service Station	Regulation under CLM Act not required	-33.43934827	151.2935447
KARUAH	BP Roadhouse Karuah	403 Tarean ROAD	Service Station	Regulation under CLM Act not required	-32.65371781	151.9629963
KATOOMBA	Aldi Stores	201 Katoomba STREET	Service Station	Regulation under CLM Act not required	-33.71756625	150.3101649

Suburb	SiteName	Address	ContaminationActivityType	ManagementClass	Latitude	Longitude
KATOOMBA	Former Katoomba/Leura Gasworks	Megalong STREET	Gasworks	Contamination currently regulated under CLM Act	-33.71318559	150.3187284
KELLYVILLE	Caltex Service Station	3-5 Windsor ROAD	Service Station	Regulation under CLM Act not required	-33.71436125	150.9602175
KELLYVILLE	BP Service Station Kellyville	19-23 Windsor ROAD	Service Station	Regulation under CLM Act not required	-33.71280997	150.9590756
KELSO	Caltex Service Station Kelso	19 Sydney ROAD	Service Station	Regulation under CLM Act not required	-33.41904247	149.6023985
KELSO	BP Service Station (Reliance Petroleum)	63 Sydney ROAD	Service Station	Regulation under CLM Act not required	-33.41925328	149.6076677
KEMBLA GRANGE	ShawCor Australia	66 West Dapto ROAD	Other Petroleum	Regulation under CLM Act not required	-34.46875328	150.8106326
KEMBLAWARRA	Griffins Bay, Lake Illawarra	Shellharbour ROAD	Landfill	Regulation under CLM Act not required	-34.49653984	150.8943776
KEMPS CREEK	Caltex-branded Service Station	1163 Mamre ROAD	Service Station	Regulation under CLM Act not required	-33.86972102	150.7966074
KEMPSEY	Kempsey Showground	19 Sea STREET	Unclassified	Contamination being managed via the planning process (EP&A Act)	-31.07334836	152.8308795
KEMPSEY	Former Shell Depot	43-51 Gladstone STREET	Other Petroleum	Regulation under CLM Act not required	-31.07500944	152.8346699
KEMPSEY	Former Mobil Depot	14 Hopetoun STREET	Other Petroleum	Regulation under CLM Act not required	-31.07603107	152.8350132
KEMPSEY	Shell Coles Express Service Station Kempsey	165 Smith STREET	Service Station	Regulation under CLM Act not required	-31.07036743	152.8461571
KEMPSEY	Mobil Depot	154 Belgrave STREET	Service Station	Regulation under CLM Act not required	-31.07965043	152.8326303
KEMPSEY	Liberty (Former Mobil) Service Station	108-112 Smith STREET	Service Station	Regulation under CLM Act not required	-31.07492508	152.8431945
KENSINGTON	7-Eleven Kensington	135 Anzac PARADE	Service Station	Regulation under CLM Act not required	-33.91035885	151.2228537
KENSINGTON	Former Ampol Service Station	76-82 Anzac PARADE	Service Station	Regulation under CLM Act not required	-33.9059246	151.2242891
KENSINGTON	Footpath adjacent to 10-20 Anzac Parade	10-20 Anzac PARADE	Service Station	Regulation under CLM Act not required	-33.9032124	151.2237836
KENSINGTON	Caltex Service Station	211-213 Anzac PARADE	Service Station	Regulation under CLM Act not required	-33.91460752	151.2251266
KENTHURST	Vacant Land	259 McCylmonts ROAD	Unclassified	Regulation under CLM Act not required	-33.61283529	150.9425303
KHANCOBAN	Khancoban Tip	Alpine WAY	Landfill	Regulation under CLM Act not required	-36.21994191	148.1542718
KIAMA	Former Gasworks	105 to 109 and 113 Shoalhaven STREET	Gasworks	Regulation under CLM Act not required	-34.67416881	150.8504143
KIAMA HEIGHTS	Former Mobil Service Station Kiama	7-9 South Kiama DRIVE	Service Station	Regulation under CLM Act not required	-34.69553931	150.8437977

Suburb	SiteName	Address	ContaminationActivityType	ManagementClass	Latitude	Longitude
KILLARA	7-Eleven Service Station (Former Mobil)	496 Pacific HIGHWAY	Service Station	Contamination currently regulated under CLM Act	-33.77146554	151.1606903
KILLARA	Former Caltex Service Station	692B-694 Pacific HIGHWAY	Service Station	Contamination formerly regulated under the CLM Act	-33.76306802	151.1550109
KILLARA	Killara Garage	544 Pacific HIGHWAY	Service Station	Regulation under CLM Act not required	-33.76974164	151.1599696
KILLARA	Former BP Service Station Lindfield	478 Pacific HIGHWAY	Service Station	Contamination currently regulated under CLM Act	-33.7719298	151.1613874
KILLARA	Land Adjacent to Former Service Station Site	684-684a, 690, 692 and 696 Pacific HIGHWAY	Service Station	Contamination formerly regulated under the CLM Act	-33.76312226	151.1549237
KINCUMBER	Frost Reserve	Avoca DRIVE	Landfill	Under assessment	-33.47065695	151.3909044
KINGS PARK	Multi-Fill	14 Garling ROAD	Unclassified	Regulation being finalised	-33.74478046	150.9111964
KINGS PARK	Former Dow Corning Factory	21 Tattersall ROAD	Chemical Industry	Regulation under CLM Act not required	-33.75012653	150.9138477
KINGSFORD	Caltex Service Station	603-611 Anzac PARADE	Service Station	Regulation under CLM Act not required	-33.93435787	151.2371198
KINGSFORD	Coles Express Service Station Kingsford	58 Gardeners ROAD	Service Station	Regulation under CLM Act not required	-33.9250054	151.2257601
KINGSGROVE	Shell Coles Express Service Station	137 Kingsgrove ROAD	Service Station	Regulation under CLM Act not required	-33.93276948	151.099026
KINGSGROVE	Caltex Kingsgrove	351-357 Stoney Creek ROAD	Service Station	Regulation under CLM Act not required	-33.95132175	151.0926872
KINGSGROVE	State Transit Authority Depot	17-23 Richland STREET	Other Petroleum	Regulation under CLM Act not required	-33.93646086	151.0973617
KIRRAWEE	Ingall Civil Products	127-141 Bath ROAD	Metal Industry	Regulation under CLM Act not required	-34.03029516	151.0754469
KIRRAWEE	7-Eleven (former Mobil) Service Station	542-546 Princes HIGHWAY	Service Station	Regulation under CLM Act not required	-34.03238179	151.0758071
KIRRAWEE	Caltex-branded Kirrawee Service Station	(1-3 Waratah Street) 487 Princes HIGHWAY	Service Station	Regulation under CLM Act not required	-34.02915971	151.0808279
KOGARAH	Scarborough Park South	184R Production AVENUE	Landfill	Regulation being finalised	-33.97922253	151.140276
KOGARAH	Caltex Service Station	29 President AVENUE	Service Station	Regulation under CLM Act not required	-33.96516866	151.141145
KOGARAH	7-Eleven Service Station	736 Princes HIGHWAY	Service Station	Regulation under CLM Act not required	-33.96406472	151.1376011
KOGARAH	Woolworths Petrol Service Station	69 Princes HIGHWAY	Service Station	Regulation under CLM Act not required	-33.96330397	151.1371182
KOOLKHAN	Former Koolkhan Power Station	Summerland WAY	Other Industry	Regulation under CLM Act not required	-29.61688704	152.9300645
KOORAGANG	NPC, berths 2 and 3	Heron ROAD	Metal Industry	Regulation being finalised	-32.89260063	151.7742527

Suburb	SiteName	Address	ContaminationActivityType	ManagementClass	Latitude	Longitude
KOORAGANG	Kooragang Island Waste Facility	Off Cormorant ROAD	Metal Industry	Contamination currently regulated under POEO Act	-32.88250732	151.7466125
KOORAGANG	Orica Kooragang Island	15 Greenleaf ROAD	Chemical Industry	Contamination currently regulated under CLM Act	-32.89654619	151.7771372
KOORAGANG	Former Boral Timber Export Facility	16 Heron ROAD	Other Industry	Regulation under CLM Act not required	-32.89710295	151.7739966
KOORAGANG	Cleanaway Technical Services	19 Egret STREET	Unclassified	Regulation under CLM Act not required	-32.8634857	151.7414904
KOORAGANG	Industrial Facility	39 Heron ROAD	Chemical Industry	Under assessment	-32.89106439	151.7784064
KOORAGANG	Vacant Land	Raven Street and Cormorant ROAD	Unclassified	Regulation under CLM Act not required	-32.88410199	151.7701334
KOORAGANG	Linx Logistics	240 Cormorant ROAD	Other Industry	Regulation under CLM Act not required	-32.87480951	151.7757352
KOORINGAL	Former Shell Wagga Depot	11-15 Lake Albert ROAD	Other Petroleum	Regulation under CLM Act not required	-35.12273113	147.3786005
KOORINGAL	Caltex Service Station	265-267 Lake Albert ROAD	Service Station	Regulation under CLM Act not required	-35.14078443	147.3755442
KOORINGAL	Caltex-branded (former Mobil) Service Station	24 Lake Albert ROAD	Service Station	Regulation under CLM Act not required	-35.12239591	147.3769936
KOSCIUSZKO	Smiggin Holes Snow Clearing Shed	Link ROAD	Landfill	Regulation under CLM Act not required	-36.39098211	148.4304981
KOSCIUSZKO	Khancoban Spoil Dump	Alpine WAY	Landfill	Regulation under CLM Act not required	-36.21982803	148.1527401
KOSCIUSZKO	Sawpit Creek landfill	13km from Jindabyne, off Kosciuszko ROAD	Landfill	Regulation under CLM Act not required	-36.34858097	148.5673374
KURMOND	BP Service Station	501 Bells Line of road ROAD	Service Station	Contamination formerly regulated under the CLM Act	-33.55096662	150.6911676
KURNELL	Former Phillips Imperial Chemicals site	260 Captain Cook DRIVE	Chemical Industry	Regulation under CLM Act not required	-34.02493837	151.1952149
KURNELL	Caltex Refinery	2 Solander STREET	Other Petroleum	Contamination currently regulated under POEO Act	-34.0175214	151.2159572
KURNELL	Abbott Australasia	Captain Cook DRIVE	Chemical Industry	Contamination formerly regulated under the CLM Act	-34.02339937	151.19921
KURNELL	Former Caltex Kurnell Service Station	Corner Captain Cook Drive and Solander STREET	Service Station	Regulation under CLM Act not required	-34.01269846	151.2094347
KURRI KURRI	Caltex Service Station Kurri Kurri	279-281 Lang STREET	Service Station	Contamination currently regulated under CLM Act	-32.82047175	151.477646
KURRI KURRI	Kurri Kurri Smelter	Hart ROAD	Metal Industry	Regulation under CLM Act not required	-32.7873063	151.4828827
KYOGLE	Caltex Service Station	22-24 Summerland WAY	Service Station	Regulation under CLM Act not required	-28.61806766	153.003862
LAKE HAVEN	Caltex Service Station	Goobarabah Ave Cnr Gorokan DRIVE	Service Station	Regulation under CLM Act not required	-33.24337276	151.5065335

Suburb	SiteName	Address	ContaminationActivityType	ManagementClass	Latitude	Longitude
LAKEMBA	Former Lakemba Police Station	59 Quigg STREET	Unclassified	Regulation under CLM Act not required	-33.92199239	151.079412
LAKEMBA	Caltex Service Station - Corner Punchbowl Rd and Wangee Rd	81 Wangee ROAD	Service Station	Regulation under CLM Act not required	-33.91153044	151.073306
LAKEMBA	Caltex Service Station	961-967 Canterbury ROAD	Service Station	Regulation under CLM Act not required	-33.92671102	151.0814905
LAMBTON	Caltex Service Station	422 Newcastle ROAD	Service Station	Regulation under CLM Act not required	-32.9095592	151.7109684
LANE COVE	7-Eleven Service Station	203 Burns Bay ROAD	Service Station	Regulation under CLM Act not required	-33.81458334	151.1543844
LANE COVE	BP-branded Jasbe Service Station	62-70 Epping ROAD	Service Station	Regulation under CLM Act not required	-33.81108427	151.1641531
LANE COVE	Pacific Power	Sirius ROAD	Landfill	Ongoing maintenance required to manage residual contamination	-33.80701776	151.1449658
LANE COVE	Coles Express Service Station Burns Bay	254 Burns Bay ROAD	Service Station	Regulation under CLM Act not required	-33.81719214	151.1518774
LANE COVE NORTH	Former Caltex Service Station	428-432 Mowbray ROAD	Service Station	Regulation under CLM Act not required	-33.80804563	151.1721538
LANE COVE NORTH	BP Artarmon Service Station, Lane Cove North	432 Pacific HIGHWAY	Service Station	Contamination currently regulated under CLM Act	-33.8112038	151.175547
LANE COVE WEST	Caltex Lane Cove West	235-245 Burns Bay ROAD	Service Station	Regulation under CLM Act not required	-33.81719214	151.1518774
LANE COVE WEST	Ventemans Reach Bushland	Off Mars ROAD	Unclassified	Regulation under CLM Act not required	-33.80615015	151.1451474
LANSVALE	Mobil Service Station	161 Hume HIGHWAY	Service Station	Contamination formerly regulated under the CLM Act	-33.89442261	150.9571507
LANSVALE	Mobil Service Station	44 Hume HIGHWAY	Service Station	Regulation under CLM Act not required	-33.89172416	150.9656537
LAURIETON	Camden Haven Tyre and Brake Centre (Former Caltex Service	461 Ocean DRIVE	Service Station	Regulation under CLM Act not required	-31.64367775	152.7977735
LAVENDER BAY	SRA Land	French STREET	Unclassified	Regulation under CLM Act not required	-33.84560621	151.2030148
LAVINGTON	Former Caltex Service Station	373-375 Wagga ROAD	Service Station	Regulation under CLM Act not required	-36.04797551	146.9385325
LAVINGTON	Caltex Service Station	436 Wagga (corner Dick Road) ROAD	Service Station	Regulation under CLM Act not required	-36.04500034	146.9444932
LAVINGTON	Former ERS liquid waste treatment and storage facility	819 Knights ROAD	Other Industry	Regulation under CLM Act not required	-36.06763885	146.942143
LEETON	Former Mobil Depot	108 Calrose STREET	Other Petroleum	Regulation under CLM Act not required	-34.55813326	146.3921296
LEETON	Caltex Service Station	1 Belah STREET	Service Station	Regulation under CLM Act not required	-34.55421752	146.3998431
LEETON	Yenda Producers (formerly Incitec) Leeton	1 - 2 Canal STREET	Other Petroleum	Regulation under CLM Act not required	-34.55184684	146.3862573

Suburb	SiteName	Address	ContaminationActivityType	ManagementClass	Latitude	Longitude
LEETON	Former Fuel Depot, Leeton	1-3 Short STREET	Other Petroleum	Regulation under CLM Act not required	-34.55253237	146.3864507
LEICHHARDT	SRA Land	10-11 Balmain ROAD	Other Industry	Contamination formerly regulated under the CLM Act	-33.87774852	151.1590952
LEICHHARDT	Former Kolotex site	22 George STREET	Other Industry	Contamination currently regulated under CLM Act	-33.888	151.148
LEICHHARDT	Former Labelcraft Site	30-40 George STREET	Chemical Industry	Contamination currently regulated under CLM Act	-33.887795	151.148486
LEICHHARDT	Leichhardt Bus Depot Area E	240 Balmain Road, corner City West LINK	Other Industry	Regulation under CLM Act not required	-33.87589727	151.1598073
LEICHHARDT	RailCorp Leichhardt	7 Darley ROAD	Other Industry	Regulation under CLM Act not required	-33.87520846	151.1539012
LENNOX HEAD	Former Caltex Lennox Head	Byron STREET	Service Station	Regulation under CLM Act not required	-28.79189328	153.5883225
LENNOX HEAD	Spoors Dip	13 Fig Tree Hill DRIVE	Cattle Dip	Contamination formerly regulated under the CLM Act	-28.78258175	153.5752527
LEPPINGTON	Coles Express Leppington	1443 Camden Valley WAY	Service Station	Regulation under CLM Act not required	-33.96631609	150.8154793
LEUMEAH	Caltex Service Station	6 Rudd ROAD	Service Station	Regulation under CLM Act not required	-34.05398325	150.8299209
LEURA	Former Leura Garage	126-128 Leura MALL	Service Station	Regulation under CLM Act not required	-33.7125311	150.3315386
LIDCOMBE	Metro Lidcombe (former Liberty)	134 John STREET	Service Station	Contamination currently regulated under POEO Act	-33.854665	151.046744
LIDDELL	Liddell Power Station	New England HIGHWAY	Other Industry	Regulation under CLM Act not required	-32.37393962	150.9756283
LIDSDALE	Angus Place Colliery	Wolgan ROAD	Other Industry	Regulation under CLM Act not required	-33.35274573	150.0996773
LIDSDALE	Kerosene Vale Colliery	Wolgan ROAD	Other Industry	Regulation under CLM Act not required	-33.38145755	150.0940097
LIGHTNING RIDGE	Former Ambulance Station	18 - 42 Pandora STREET	Other Industry	Regulation under CLM Act not required	-29.43133877	147.9812981
LIGHTNING RIDGE	Caltex Service Station	Onyx Street, corner Morilla STREET	Service Station	Regulation under CLM Act not required	-29.42922885	147.9747954
LILLIAN ROCK	Former 'Peters Dip' Cattle Tick Dip Site	427 Lillian Rock ROAD	Cattle Dip	Regulation under CLM Act not required	-28.5314327	153.1556392
LINDFIELD	7-Eleven (former Mobil) Service Station	238 Pacific HIGHWAY	Service Station	Regulation under CLM Act not required	-33.7788603	151.1689594
LISAROW	OneSteel Recycling	902A Pacific HIGHWAY	Metal Industry	Regulation under CLM Act not required	-33.38420179	151.3655856
LISMORE	Caltex Lismore Service Station	136 Woodlark STREET	Service Station	Regulation under CLM Act not required	-28.80807597	153.2807591
LISMORE	Shell Coles Express Service Station	100 Dawson STREET	Service Station	Regulation under CLM Act not required	-28.81140865	153.2800472

Suburb	SiteName	Address	ContaminationActivityType	ManagementClass	Latitude	Longitude
LISMORE	Former Shell Depot	116 Wilson STREET	Other Petroleum	Regulation under CLM Act not required	-28.81070081	153.2621577
LISMORE	Caltex Service Station	73-75 Dawson STREET	Service Station	Regulation under CLM Act not required	-28.80894415	153.2809619
LISMORE	Lismore Gasworks	Cnr John Street & Keen STREET	Gasworks	Ongoing maintenance required to manage residual contamination	-28.81764489	153.2710196
LISMORE	SRA Land	Norco LANE	Unclassified	Regulation under CLM Act not required	-28.810742	153.2702306
LISMORE HEIGHTS	Coles Express Lismore Heights	426 Ballina ROAD	Service Station	Contamination currently regulated under CLM Act	-28.81068067	153.3053065
LISMORE HEIGHTS	Beardow Street Landslip Project	22 New Ballina ROAD	Unclassified	Under assessment	-28.804051	153.291801
LITHGOW	Former Shell CVRO and Depot	77 Bridge Street and 6 Gas Works LANE	Other Petroleum	Regulation under CLM Act not required	-33.47995091	150.162216
LITHGOW	Lithgow Thales	4 Martini PARADE	Metal Industry	Contamination formerly regulated under the CLM Act	-33.49012248	150.1415389
LITHGOW	Former Mobil Depot	353 Main STREET	Other Petroleum	Regulation under CLM Act not required	-33.48235166	150.1383012
LITHGOW	Former Gasworks	Mort STREET	Gasworks	Regulation under CLM Act not required	-33.47995167	150.1635401
LITHGOW	Jasbe BP-branded Service Station (Former Reliance Petroleum)	1106 Great Western HIGHWAY	Service Station	Regulation under CLM Act not required	-33.48426647	150.134992
LITHGOW	Caltex Lithgow (Quota Park)	Adjacent to 1131 Great Western HIGHWAY	Unclassified	Regulation under CLM Act not required	-33.47927554	150.1366238
LIVERPOOL	AC McGrath (Wholesale) Pty Ltd	20 Shepherd Street and 6A & 6B Atkinson STREET	Other Industry	Regulation under CLM Act not required	-33.9320192	150.9236862
LIVERPOOL	Former Car Park	4 - 6 Rose STREET	Unclassified	Regulation under CLM Act not required	-33.93258955	150.9157936
LIVERPOOL	Woolworths Service Station	59-67 Orange Grove ROAD	Service Station	Regulation under CLM Act not required	-33.90711248	150.9178855
LIVERPOOL	68 Speed Street, Liverpool NSW	68 Speed STREET	Gasworks	Under assessment	-33.929889	150.92243
LOFTUS	BP Freedom Fuel Service Station Loftus	127 Loftus AVENUE	Service Station	Regulation under CLM Act not required	-34.04570765	151.0508004
LONG JETTY	Long Jetty Servo	326 The Entrance ROAD	Service Station	Under assessment	-33.35897356	151.4847709
LONG JETTY	Caltex Service Station	431 The Entrance ROAD	Service Station	Regulation under CLM Act not required	-33.36022468	151.4826553
LONG JETTY	Westside Petroleum Service Station	290-294 The Entrance ROAD	Service Station	Contamination currently regulated under CLM Act	-33.35688982	151.4862246
LONG JETTY	7-Eleven (former Mobil) Service Station	184-186 The Entrance ROAD	Service Station	Regulation under CLM Act not required	-33.35089363	151.4924904
LONGUEVILLE	Caltex Service Station	5-7 Northwood ROAD	Service Station	Regulation under CLM Act not required	-33.82452775	151.1725758

Suburb	SiteName	Address	ContaminationActivityType	ManagementClass	Latitude	Longitude
LUCAS HEIGHTS	Harringtons Quarry	access from Little Forest ROAD	Landfill	Contamination currently regulated under CLM Act	-34.03555347	150.9751826
LUCAS HEIGHTS	IWC landfill	Little Forest ROAD	Landfill	Contamination currently regulated under CLM Act	-34.03214889	150.9753474
LUDDENHAM	Caltex Service Station	3019-3035 The Northern ROAD	Service Station	Regulation under CLM Act not required	-33.87536093	150.6888872
MACKSVILLE	Caltex Service Station	Pacific (22-24 Cooper Street) HIGHWAY	Service Station	Regulation under CLM Act not required	-30.70977455	152.9198448
MACLEAN	MacLean Outdoors	255 River STREET	Service Station	Regulation under CLM Act not required	-29.45782683	153.1970725
MACQUARIE FIELDS	Caltex Service Station	68 Harold STREET	Service Station	Regulation under CLM Act not required	-33.98557276	150.8933681
MACQUARIE PARK	Caltex North Ryde Service Station	41-43 Epping ROAD	Service Station	Regulation under CLM Act not required	-33.79138236	151.1312248
MACQUARIE PARK	1-7 Waterloo Road, Macquarie Park	1-7 Waterloo ROAD	Other Petroleum	Regulation under CLM Act not required	-33.78806877	151.1332148
MACQUARIE PARK	Porters Creek Depot - Proposed Operations Centre Site	160 Wicks ROAD	Landfill	Regulation under CLM Act not required	-33.785348	151.13663
MACQUARIE PARK	De Burghs Cycleway - Lane Cove National Park	Riverside DRIVE	Other Petroleum	Regulation under CLM Act not required	-33.77802854	151.1367529
MAITLAND	Maitland Gasworks	Charles STREET	Gasworks	Contamination currently regulated under CLM Act	-32.73603658	151.5578926
MAITLAND	Hannan and High Street	Hannan Street and High STREET	Service Station	Regulation under CLM Act not required	-32.72731682	151.5515673
MAITLAND	Coles Express Service Station	235 High STREET	Service Station	Regulation under CLM Act not required	-32.73923807	151.5620399
MALABAR	ANZAC Rifle Range former landfill	Franklin STREET	Landfill	Regulation being finalised	-33.95792671	151.2566373
MANDALONG	Mandalong Mine	Mandalong ROAD	Other Industry	Regulation under CLM Act not required	-33.11725583	151.4616452
MANGROVE MOUNTAIN	Poultry Litter Containment Pit site	258 Waratah ROAD	Unclassified	Regulation under CLM Act not required	-33.28917277	151.167235
MANILLA	Tamworth Regional Council Works Depot - Manilla	73 River STREET	Other Petroleum	Regulation under CLM Act not required	-30.746085	150.725363
MANLY	Caltex Service Station	86 Pittwater ROAD	Service Station	Regulation under CLM Act not required	-33.79306889	151.2858638
MANLY	Former Little Manly Point Gasworks	End of Stuart STREET	Gasworks	Regulation under CLM Act not required	-33.80842005	151.2877784
MANLY	St Patrick's Estate	151 Darley ROAD	Unclassified	Regulation under CLM Act not required	-33.8044568	151.2938595
MANLY	Little Manly Point	Stuart STREET	Gasworks	Contamination formerly regulated under the CLM Act	-33.80814626	151.2876245
MANLY VALE	Caltex Service Station Manly Vale	236-238 Condamine STREET	Service Station	Regulation under CLM Act not required	-33.78508231	151.2674386

Suburb	SiteName	Address	ContaminationActivityType	ManagementClass	Latitude	Longitude
MANLY VALE	Former Landfill Addiscombe Road	Addiscombe ROAD	Landfill	Contamination currently regulated under CLM Act	-33.78307439	151.2747846
MANNERING PARK	Parkview General Store (a former service station)	2 Vales ROAD	Service Station	Regulation under CLM Act not required	-33.14753814	151.5387832
MANNERING PARK	Mannering Park Mini Mart	70 Vales ROAD	Service Station	Regulation under CLM Act not required	-33.15236501	151.5371767
MARAYONG	7-Eleven (former Mobil Blacktown West) Service Station Marayong	173 Richmond ROAD	Service Station	Regulation under CLM Act not required	-33.75472796	150.8913605
MARAYONG	Woolworths Petrol Service Station Marayong	Corner Vardys Road and Turbo ROAD	Service Station	Regulation under CLM Act not required	-33.7452356	150.9041601
MARDI	Former Mardi Landfill	70-90 McPherson ROAD	Landfill	Regulation under CLM Act not required	-33.29273289	151.4100941
MARKS POINT	Former Mobil Service Station (now 7-Eleven)	770-772 Pacific HIGHWAY	Service Station	Contamination formerly regulated under the CLM Act	-33.05646268	151.6533795
MARKS POINT	Former Mobil Aviation Depot Belmont Airport	864 Pacific HIGHWAY	Other Petroleum	Regulation under CLM Act not required	-33.06657244	151.6497674
MAROUBRA	Coles Express Pagewood Service Station, Maroubra	299 Bunnerong PARADE	Service Station	Regulation under CLM Act not required	-33.94071282	151.2285063
MARRANGAROO	United (Former Mobil) Service Station Marrangaroo	394-398 Great Western HIGHWAY	Service Station	Regulation under CLM Act not required	-33.45253322	150.1181023
MARRICKVILLE	Former Mobil Service Station	384 Illawarra ROAD	Service Station	Regulation under CLM Act not required	-33.91534969	151.1506717
MARRICKVILLE	TRW Steering and Suspension	22-28 Carrington ROAD	Other Industry	Contamination formerly regulated under the CLM Act	-33.92012667	151.1566181
MARRICKVILLE	Woolworths Petrol Service Station Marrickville	490 Illawarra ROAD	Service Station	Regulation under CLM Act not required	-33.91845177	151.1459951
MARRICKVILLE	RailCorp	361 Victoria ROAD	Other Industry	Regulation under CLM Act not required	-33.91404835	151.1557132
MARRICKVILLE	Mackey Park	Cnr Richardsons Crescent and Carrington ROAD	Landfill	Regulation under CLM Act not required	-33.9220263	151.1547903
MARRICKVILLE	Cooks River Aqueduct	Thornley STREET	Unclassified	Contamination formerly regulated under the CLM Act	-33.92204604	151.1480332
MARRICKVILLE	2 Carrington Road	2 Carrington ROAD	Unclassified	Regulation under CLM Act not required	-33.91596071	151.1597199
MARRICKVILLE	Former Dry Cleaners and Loading Dock (adjacent Lot 1 DP612551)	Smidmore STREET	Other Industry	Contamination currently regulated under CLM Act	-33.90707592	151.171701
MARSDEN PARK	226 Grange Avenue	226 Grange AVENUE	Unclassified	Regulation under CLM Act not required	-33.70259609	150.83825
MARSFIELD	Coles Express Service Station Marsfield	189 Epping ROAD	Service Station	Regulation under CLM Act not required	-33.77519246	151.1053691
MARULAN	BP Express Marulan (Northbound)	(Northbound) Hume HIGHWAY	Service Station	Regulation under CLM Act not required	-34.7188332	149.9949547
MARULAN	BP Service Station	(Southbound) Hume HIGHWAY	Service Station	Regulation under CLM Act not required	-34.71932066	150.0014827

Suburb	SiteName	Address	ContaminationActivityType	ManagementClass	Latitude	Longitude
MARYVILLE	7-Eleven Service Station	184-188 Hannell STREET	Service Station	Contamination currently regulated under CLM Act	-32.91336028	151.7579315
MASCOT	Former Zinc Smelter and Paint Manufacturing Facility	163 O'Riordan STREET	Metal Industry	Regulation under CLM Act not required	-33.92526513	151.1892582
MASCOT	Caltex Service Station	125 O'Riordan STREET	Service Station	Regulation under CLM Act not required	-33.92309169	151.1911539
MASCOT	Mascot Pioneer Plating	25-29 Ricketty STREET	Metal Industry	Contamination currently regulated under CLM Act	-33.92075288	151.1824801
MASCOT	Heritage Business Centre	5-9 Ricketty STREET	Unclassified	Regulation under CLM Act not required	-33.92029202	151.1816656
MASCOT	Telstra Exchange	904-922 Botany ROAD	Other Industry	Regulation under CLM Act not required	-33.9293166	151.1942777
MASCOT	Former Shell Service Station Mascot	746 Botany ROAD	Service Station	Contamination currently regulated under CLM Act	-33.92352295	151.1955852
MASCOT	Ing Industrial Fund (unoccupied Land and General Parking)	19-33 Kent ROAD	Landfill	Regulation under CLM Act not required	-33.922765	151.185262
MASCOT	Former Mascot Galvanising	336-348 King STREET	Metal Industry	Contamination currently regulated under CLM Act	-33.92902126	151.185874
MASCOT	Sokol Corporation	50-56 Robey STREET	Other Industry	Regulation under CLM Act not required	-33.93162265	151.1904955
MASCOT	Linear Park	Off O'Riordan STREET	Landfill	Regulation under CLM Act not required	-33.92278693	151.1904751
MATRAVILLE	Port Botany Bus Depot	7 Bumborah Point ROAD	Other Petroleum	Regulation under CLM Act not required	-33.96880413	151.2255889
MATRAVILLE	Former Golden Fleece Terminal No2	151 Beauchamp ROAD	Other Petroleum	Contamination formerly regulated under the CLM Act	-33.95719404	151.2259884
MATRAVILLE	Former Rieco Incinerator	Kain AVENUE	Other Industry	Contamination being managed via the planning process (EP&A Act)	-33.95980534	151.2423679
MATRAVILLE	7-Eleven Service Station Matraville	515 Bunnerong ROAD	Service Station	Contamination currently regulated under CLM Act	-33.95943536	151.2317598
MATRAVILLE	Former Golden Fleece Terminal No1	133 -149 Beauchamp ROAD	Other Petroleum	Contamination formerly regulated under the CLM Act	-33.95776666	151.2248518
MATRAVILLE	Vacant Lot	3 Wilkes AVENUE	Other Industry	Regulation under CLM Act not required	-33.96006406	151.2431087
MAYFIELD	7-Eleven (Former Mobil) Service Station	412-416 Maitland ROAD	Service Station	Regulation under CLM Act not required	-32.89292005	151.7300948
MAYFIELD	Shell Coles Express Service Station	63-69 Maud STREET	Service Station	Regulation under CLM Act not required	-32.89358962	151.7221298
MAYFIELD	BHP Closure Site (Hunter River Sediments)	Bed Sediments of the Hunter adjacent to Lot 221 DP1013964	Metal Industry	Contamination formerly regulated under the CLM Act	-32.89203741	151.7646702
MAYFIELD	Australian Tube Mills Newcastle Site	Industrial DRIVE	Metal Industry	Under assessment	-32.88835767	151.7450751
MAYFIELD	BHP Steel River	The Buffer Zone' extending directly adjacent to the Hunter	Metal Industry	Contamination currently regulated under CLM Act	-32.8773556	151.7252427

Suburb	SiteName	Address	ContaminationActivityType	ManagementClass	Latitude	Longitude
MAYFIELD	BHPB Supply site	Lot 223 South and West - Industrial DRIVE	Metal Industry	Contamination currently regulated under CLM Act	-32.88583041	151.7388423
MAYFIELD	Waratah Steel Mill	23 Frith STREET	Metal Industry	Regulation under CLM Act not required	-32.89426592	151.7257429
MAYFIELD	OneSteel (BHP)	Industrial DRIVE	Metal Industry	Contamination currently regulated under CLM Act	-32.88366987	151.7449491
MAYFIELD NORTH	OneSteel - Newcastle Market Mills	141 & 151 Ingall STREET	Metal Industry	Under assessment	-32.89008485	151.752949
MAYFIELD WEST	Stevenson Park landfill	2/559 Maitland ROAD	Landfill	Regulation under CLM Act not required	-32.88472556	151.7224791
MAYFIELD WEST	Koppers Coal Tar	East of Woodstock Street and Tourle STREET	Other Industry	Contamination currently regulated under CLM Act	-32.88554791	151.7368545
MAYFIELD WEST	Tourle Street Bridge Project	Tourle STREET	Landfill	Regulation under CLM Act not required	-32.88075518	151.7330073
MCDUGALLS HILL	Caltex Service Station	4949 New England HIGHWAY	Service Station	Regulation under CLM Act not required	-32.54484714	151.1490757
MEADOWBANK	Former Council Works Depot	2 Parsonage STREET	Unclassified	Regulation under CLM Act not required	-33.82191421	151.0951974
MENAI	7-Eleven (Former Mobil) Service Station Menai	289 Menai ROAD	Service Station	Regulation under CLM Act not required	-34.01579095	151.0131737
MENAI	Caltex Service Station Menai	1 Carter Road ROAD	Service Station	Regulation under CLM Act not required	-34.01654043	151.0124133
MEREWETHER	Merewether Childcare Centre	2/23 Caldwell STREET	Unclassified	Regulation under CLM Act not required	-32.94249653	151.7504279
MERIMBULA	Caltex Service Station	19-25 Merimbula DRIVE	Service Station	Regulation under CLM Act not required	-36.88757881	149.9089159
MERIMBULA	Former Mobil Service Station	27 Market STREET	Service Station	Regulation under CLM Act not required	-36.88941693	149.9103485
MERRYLANDS	Former Timber Yard and Hardware	11-19 Centenary ROAD	Other Petroleum	Regulation under CLM Act not required	-33.83083025	150.9698915
MERRYLANDS	Caltex Service Station	229 Woodville ROAD	Service Station	Regulation under CLM Act not required	-33.84547463	150.9983413
MERRYLANDS	Caltex Service Station Merrylands	148 Woodville ROAD	Service Station	Regulation under CLM Act not required	-33.83818499	150.9997199
MERRYLANDS	Stockland Merrylands Court	249-259 Merrylands ROAD	Service Station	Regulation under CLM Act not required	-33.83560037	150.9869735
MERRYLANDS	7-Eleven Merrylands Service Station	295-297 Merrylands (Cnr Windsor Rd) ROAD	Service Station	Regulation under CLM Act not required	-33.83533205	150.9851801
MERRYLANDS	Former Stockfeed Manufacturing Site	1-7 & 9-11 Neil STREET	Other Petroleum	Regulation under CLM Act not required	-33.83390257	150.9947449
MERRYLANDS WEST	Former Mobil Service Station	3 Centenary ROAD	Service Station	Regulation under CLM Act not required	-33.83214226	150.9698958
MILLER	Caltex Service Station	86 Cartwright AVENUE	Service Station	Regulation under CLM Act not required	-33.91878146	150.8827514

Suburb	SiteName	Address	ContaminationActivityType	ManagementClass	Latitude	Longitude
MILLERS FOREST	Chichester Trunk Gravity Main	water pipeline	Other Industry	Contamination currently regulated under POEO Act	-32.772877	151.6826841
MILLERS POINT	Former AGL Gasworks	30 - 34 Hickson ROAD	Gasworks	Regulation under CLM Act not required	-33.86179594	151.2031726
MILLERS POINT	Moore's Wharf UPSS	4 Towns PLACE	Other Petroleum	Regulation under CLM Act not required	-33.85581123	151.2024759
MILLERS POINT	Former AGL Gasworks	38 Hickson and road reserve ROAD	Gasworks	Contamination being managed via the planning process (EP&A Act)	-33.86280104	151.2032452
MILLERS POINT	Former AGL Gasworks	Berths 5, 6 and 7 (already demolished) and part Hickson	Gasworks	Contamination currently regulated under CLM Act	-33.86053571	151.2015022
MILLERS POINT	Former AGL Gasworks	Road reserve fronting 30-38 Hickson ROAD	Gasworks	Contamination currently regulated under CLM Act	-33.86241531	151.2024634
MILLERS POINT	Former AGL Gasworks 36 Hickson Road	36 Hickson ROAD	Gasworks	Contamination formerly regulated under the CLM Act	-33.86243824	151.2032514
MILPERRA	Heatcraft Australia Pty Ltd	286 Horsley ROAD	Other Industry	Regulation under CLM Act not required	-33.94031556	150.9958606
MILPERRA	United Group Rail Pty Limited	373 Horsley ROAD	Landfill	Regulation under CLM Act not required	-33.93286283	150.9934071
MILPERRA	Caltex Service Station	264 Milperra ROAD	Service Station	Regulation under CLM Act not required	-33.93018101	150.9910964
MILPERRA	Former Landfill	479 Henry Lawson DRIVE	Landfill	Regulation under CLM Act not required	-33.933968	150.977629
MILTON	Former Sanitary Depot	Slaughterhouse ROAD	Other Industry	Regulation under CLM Act not required	-35.33819825	150.4471917
MILTON	Caltex Milton Service Station and Depot	331 Princes HIGHWAY	Service Station	Regulation under CLM Act not required	-35.33154474	150.4492852
MINCHINBURY	7-Eleven (former Mobil) Service Station	815 Great Western HIGHWAY	Service Station	Regulation under CLM Act not required	-33.78812909	150.8495992
MINCHINBURY	BP Service Station	1055 Great Western Highway corner Archbold ROAD	Service Station	Regulation under CLM Act not required	-33.78211857	150.8244185
MINTO	Land adjacent to Former Shell depot	Airds Road and Essex STREET	Other Petroleum	Regulation under CLM Act not required	-34.02140447	150.8415134
MINTO	Shell Coles Express Service Station	73 Pembroke STREET	Service Station	Regulation under CLM Act not required	-34.02316454	150.8503118
MINTO	Former Endeavour Energy Depot	Pembroke ROAD	Other Petroleum	Regulation under CLM Act not required	-34.0408973	150.8451837
MINTO	Logistics Hub - Culverston Road, Minto	Culverston ROAD	Other Petroleum	Regulation under CLM Act not required	-34.0421711	150.833825
MIRANDA	Woolworth's Service Station	455 Kingsway OTHER	Service Station	Contamination currently regulated under CLM Act	-34.03492814	151.1124681
MITTAGONG	Enhance (former Coles Express) Service Station	224 Old Hume HIGHWAY	Service Station	Regulation under CLM Act not required	-34.44746118	150.4326183
MITTAGONG	Lots 1 and 2 Alfred St.	Alfred STREET	Other Petroleum	Contamination formerly regulated under the CLM Act	-34.44738105	150.4565159

Suburb	SiteName	Address	ContaminationActivityType	ManagementClass	Latitude	Longitude
MITTAGONG	Caltex Mittagong Service Station	65 Bowral ROAD	Service Station	Regulation under CLM Act not required	-34.45245915	150.4381291
MOAMA	Caltex Moama Service Station	73 Meninya (Cnr Regent St) STREET	Service Station	Regulation under CLM Act not required	-36.10815134	144.752849
MOLONG	Cabonne BP Service Station	2 Gidley STREET	Service Station	Contamination currently regulated under CLM Act	-33.09026307	148.8695809
MOLONG	Former Gasworks	Hill STREET	Gasworks	Contamination currently regulated under CLM Act	-33.09074595	148.8703262
MONA VALE	Mona Vale Bus Depot	58 Darley STREET	Other Petroleum	Contamination currently regulated under CLM Act	-33.67452414	151.3074246
MONA VALE	Former Caltex service station and adjacent properties	79 Barrenjoey Road, 2 Polo Avenue, 6 Polo Avenue, 45	Service Station	Contamination formerly regulated under the CLM Act	-33.6743659	151.3096932
MONA VALE	7-Eleven (former Mobil) Service Station	24 Barrenjoey ROAD	Service Station	Regulation under CLM Act not required	-33.676909	151.3082515
MONA VALE	BP Peninsula Express Service Station	Corner Barrenjoey Road and Darley Street East STREET	Service Station	Regulation under CLM Act not required	-33.67670799	151.3090068
MONA VALE	BP Service Station Mona Vale	1721 Pittwater ROAD	Service Station	Regulation under CLM Act not required	-33.68043443	151.3023553
MONA VALE	Caltex Investigation Area	Polo Ave, Perak STREET	Service Station	Contamination formerly regulated under the CLM Act	-33.67431333	151.3091148
MOOBALL	Mooball General Store	5913 Tweed Valley WAY	Service Station	Regulation under CLM Act not required	-28.44204594	153.4887648
MOONBI	Caltex Moonbi Service Station	New England HIGHWAY	Service Station	Regulation under CLM Act not required	-31.02264369	151.069094
MOORE PARK	Area 2, Moore Park	Driver AVENUE	Unclassified	Regulation under CLM Act not required	-33.89426868	151.2226839
MOOREBANK	Caltex Service Station	216 Newbridge ROAD	Service Station	Regulation under CLM Act not required	-33.92930835	150.9551469
MOOREBANK	Joyce Foam Products	5-9 Bridges ROAD	Chemical Industry	Regulation under CLM Act not required	-33.92596302	150.9335273
MOOREBANK	ABB Australia Pty Ltd	(a) 1 Bapaume ROAD	Other Industry	Ongoing maintenance required to manage residual contamination	-33.94143741	150.9208754
MOOREBANK	Caltex Service Station Moorebank	2 Bridges ROAD	Service Station	Regulation under CLM Act not required	-33.92839682	150.9327012
MOOREBANK	Former Landfill Site	Newbridge ROAD	Landfill	Under assessment	-33.93907207	150.9654125
MOOREBANK	Former Concrete Recyclers property, Newbridge Road,	Newbridge ROAD	Landfill	Under assessment	-33.938825	150.965169
MOORLAND	Caltex Service Station	99 Jericho ROAD	Service Station	Regulation under CLM Act not required	-31.79436622	152.6514849
MOREE	Former Freedom Service Station Site Moree	1 Dover STREET	Service Station	Contamination currently regulated under CLM Act	-29.4715814	149.8440279
MOREE	Caltex Depot	101 Gosport STREET	Other Petroleum	Regulation under CLM Act not required	-29.47603684	149.8476728

Suburb	SiteName	Address	ContaminationActivityType	ManagementClass	Latitude	Longitude
MOREE	Former Golden Fleece Depot	Gosport STREET	Other Petroleum	Contamination formerly regulated under the CLM Act	-29.47698315	149.8477108
MOREE	Former Mobil Depot	Gosport STREET	Other Petroleum	Contamination formerly regulated under the CLM Act	-29.47771921	149.8478438
MOREE	Moree Airport Evaporation Pond	Newell HIGHWAY	Unclassified	Regulation under CLM Act not required	-29.50289837	149.8411301
MOREE	Caltex Service Station	54 Alice STREET	Service Station	Contamination currently regulated under CLM Act	-29.47158492	149.8433182
MOREE	Former Shell Depot	Adelaide STREET	Other Petroleum	Contamination formerly regulated under the CLM Act	-29.47655335	149.8465698
MOREE	Shell Coles Express Service Station	Corner Gwydir and Balo STREET	Service Station	Regulation under CLM Act not required	-29.46081826	149.8419975
MOREE	BP Truckstop and Depot Moree	Newell Highway - 423 Frome STREET	Service Station	Regulation under CLM Act not required	-29.48223274	149.8463679
MOREE	Sunnyside Road	Sunnyside ROAD	Unclassified	Regulation under CLM Act not required	-29.456633	149.8225
MORISSET	Railcorp Station Masters Cottage	24 Dora STREET	Unclassified	Regulation under CLM Act not required	-33.10849681	151.4880317
MORPETH	Telstra Cable Installation and RTA Bridge work	Northumberland STREET	Other Petroleum	Regulation under CLM Act not required	-32.72489729	151.6266795
MORPETH	Former Service Station	Swan STREET	Service Station	Regulation under CLM Act not required	-32.72477413	151.6250642
MORTLAKE	Former Petroleum Storage Site	108-116 Tennyson ROAD	Other Petroleum	Regulation under CLM Act not required	-33.83979033	151.1064889
MORTLAKE	Kendall Bay Sediments	Kendall BAY	Gasworks	Contamination currently regulated under CLM Act	-33.83905999	151.1120458
MORTLAKE	Former AGL site	Tennyson ROAD	Gasworks	Contamination formerly regulated under the CLM Act	-33.84287407	151.1109313
MORTLAKE	Majors Bay Redevelopment	14-22 Hilly STREET	Other Industry	Regulation under CLM Act not required	-33.839553	151.105554
MORUYA	Former Fuel Depot Moruya	11 to 13 Ford STREET	Other Petroleum	Regulation under CLM Act not required	-35.9112243	150.0826475
MORUYA	Caltex Service Station Moruya	80-84 Campbell STREET	Service Station	Regulation under CLM Act not required	-35.91195596	150.0824213
MORUYA	Caltex Service Station	26 Campbell STREET	Service Station	Regulation under CLM Act not required	-35.9104985	150.0711419
MOSMAN	7-Eleven Mosman	162A Spit Road Corner Mitchell ROAD	Service Station	Regulation under CLM Act not required	-33.81747016	151.2433633
MOSMAN	BP Service Station	175 Ourimbah ROAD	Service Station	Regulation under CLM Act not required	-33.82106757	151.233291
MOSMAN	7-Eleven Service Station Mosman	45 Spit ROAD	Service Station	Regulation under CLM Act not required	-33.82302718	151.2435627
MOSS VALE	Woolworths Service Station Moss Vale	609 Argyle STREET	Service Station	Regulation under CLM Act not required	-34.55409411	150.3609797

Suburb	SiteName	Address	ContaminationActivityType	ManagementClass	Latitude	Longitude
MOSS VALE	Coles Express Service Station	579 Argyle STREET	Service Station	Regulation under CLM Act not required	-34.55313422	150.364684
MOSS VALE	Moss Vale Refuelling Facility	Lackey ROAD	Other Petroleum	Regulation under CLM Act not required	-34.54662421	150.3721525
MOUNT ANNAN	Woolworths Caltex Mount Annan	157 Narellan (Corner Smeaton Grange Road) ROAD	Service Station	Under assessment	-34.046954	150.760354
MOUNT ANNAN	Great Southern Railways Aqueduct	Off Narellan ROAD	Unclassified	Regulation under CLM Act not required	-34.07308479	150.7707436
MOUNT COLAH	Caltex Service Station Mount Colah	603 Pacific HIGHWAY	Service Station	Regulation under CLM Act not required	-33.67034662	151.1151861
MOUNT COLAH	Foxglove Oval	Mount Colah ROAD	Landfill	Under assessment	-33.65829855	151.1229638
MOUNT DRUITT	Caltex (former Mobil) Service Station	17 Mount STREET	Service Station	Regulation under CLM Act not required	-33.76567994	150.8244544
MOUNT HUTTON	Woolworths Service Station	46 Wilsons ROAD	Service Station	Regulation under CLM Act not required	-32.9836378	151.67309
MOUNT PRITCHARD	7-Eleven Service Station	352 Elizabeth DRIVE	Service Station	Regulation under CLM Act not required	-33.90260656	150.8963326
MOUNT THORLEY	Bulga Surface Operations	Broke ROAD	Other Industry	Regulation under CLM Act not required	-32.68325751	151.1206158
MOUNT THORLEY	Lowes Petroleum (Former BP) Depot Mount Thorley	74 Mount Thorley ROAD	Other Petroleum	Regulation under CLM Act not required	-32.62443074	151.1025122
MOUNT VICTORIA	Former Mobil Service Station	81 Great Western HIGHWAY	Service Station	Regulation under CLM Act not required	-33.5889727	150.2511783
MOUNT VICTORIA	Caltex Service Station	36a Great Western HIGHWAY	Service Station	Regulation under CLM Act not required	-33.58436517	150.2465528
MUDGEE	Caltex Service Station	114-116 Church STREET	Service Station	Regulation under CLM Act not required	-32.59428029	149.5876199
MUDGEE	Shell Coles Express Service Station	47 Church STREET	Service Station	Regulation under CLM Act not required	-32.59347493	149.5884623
MUDGEE	BP Service Station Mudgee	77 Church STREET	Service Station	Regulation under CLM Act not required	-32.59545872	149.588123
MUDGEE	Mobil Depot	47 Douro STREET	Other Petroleum	Contamination currently regulated under CLM Act	-32.60023979	149.5823448
MUDGEE	Mudgee Gasworks	Mortimer Street and Court STREET	Gasworks	Regulation under CLM Act not required	-32.59168859	149.5817705
MUDGEE	Former Essential Energy Depot	27-31 Inglis STREET	Other Industry	Regulation under CLM Act not required	-32.60073	149.585658
MUDGEE	Former Caltex Depot Mudgee	cnr Nicholson Street & Atkinson STREET	Other Petroleum	Regulation under CLM Act not required	-32.60125298	149.5851398
MULGRAVE	7-Eleven (former Mobil) Service Station	Corner Windsor Road and Mulgrave ROAD	Service Station	Regulation under CLM Act not required	-33.61687781	150.8341809
MULWALA	Mulwala ADI Explosives Factory	Bayly STREET	Other Industry	Regulation being finalised	-35.97572689	145.9809786

Suburb	SiteName	Address	ContaminationActivityType	ManagementClass	Latitude	Longitude
MURWILLUMBAH	Puma Murwillumbah (formerly Matilda)	182 Tweed Valley WAY	Service Station	Contamination currently regulated under CLM Act	-28.3263681	153.4103824
MURWILLUMBAH	Murwillumbah Ambulance Depot	27 Queen STREET	Other Petroleum	Regulation under CLM Act not required	-28.32552576	153.4000182
MURWILLUMBAH SOUTH	Former Norco Butter Factory (Eastern Portion)	230 Tweed Valley WAY	Other Petroleum	Regulation under CLM Act not required	-28.32791359	153.4073052
MUSWELLBROOK	Former Caltex Depot	1 Lower William STREET	Other Petroleum	Regulation under CLM Act not required	-32.26614257	150.8865136
MUSWELLBROOK	Vacant Rail Land	27 Brook STREET	Unclassified	Regulation under CLM Act not required	-32.26346086	150.8873181
MUSWELLBROOK	United Branded (Former Mobil) Service Station Muswellbrook	49-51 Maitland STREET	Service Station	Regulation under CLM Act not required	-32.27218162	150.8900206
MUSWELLBROOK	Former Mobil Depot Muswellbrook	43-51 Ford STREET	Other Petroleum	Regulation under CLM Act not required	-32.2599725	150.887573
MUSWELLBROOK	Woolworths Petrol	72 Brook STREET	Service Station	Regulation under CLM Act not required	-32.26325377	150.8905966
MUSWELLBROOK	Caltex Muswellbrook Service Station	84-86 Maitland STREET	Service Station	Regulation under CLM Act not required	-32.27793094	150.8980938
MUSWELLBROOK	Former Gasworks	Cnr Carl St and Foley STREET	Gasworks	Regulation under CLM Act not required	-32.26672337	150.8935982
MUSWELLBROOK	Bayswater Power Station	New England HIGHWAY	Other Industry	Regulation under CLM Act not required	-32.3954046	150.9502683
MUSWELLBROOK	Former Industrial Site	Lot 89 Rathmore STREET	Other Industry	Regulation under CLM Act not required	-32.30544071	150.8823657
MUSWELLBROOK	Caltex Service Station	12-16 Sydney STREET	Service Station	Regulation under CLM Act not required	-32.26785559	150.8879601
MUSWELLBROOK	Former Caltex Depot	47-50 Victoria STREET	Service Station	Regulation under CLM Act not required	-32.26788823	150.8930609
NABIAC	Caltex Service Station NABIAC	3964 Wallanbah (Cnr Wallanbah Rd and Pacific Hwy) ROAD	Service Station	Regulation under CLM Act not required	-32.09864883	152.3754346
NAMBUCCA HEADS	Former Mobil Service Station	6 Bowra STREET	Service Station	Regulation under CLM Act not required	-30.64282127	153.0035884
NARELLAN	Caltex Service Station Narellan	1 George Hunter DRIVE	Service Station	Regulation under CLM Act not required	-34.03963992	150.7432386
NARELLAN	Former Landfill	1 Elyard STREET	Landfill	Regulation under CLM Act not required	-34.043474	150.7393256
NAROOMA	Narooma Service Station	60 Princes HIGHWAY	Service Station	Regulation under CLM Act not required	-36.21617955	150.126261
NAROOMA	Former Caltex - Narooma	82 Princes HIGHWAY	Service Station	Contamination formerly regulated under the CLM Act	-36.21711766	150.1279305
NARRABEEN	Caltex Service Station	1509-1511 Pittwater ROAD	Service Station	Regulation under CLM Act not required	-33.70455756	151.2969352
NARRABEEN	Shell Coles Express Service Station	1418 Pittwater ROAD	Service Station	Regulation under CLM Act not required	-33.70013931	151.3002782

Suburb	SiteName	Address	ContaminationActivityType	ManagementClass	Latitude	Longitude
NARRABEEN	Narrabeen Shotgun Range Sydney Academy of Sport	Wakehurst PARKWAY	Unclassified	Ongoing maintenance required to manage residual contamination	-33.72138423	151.2642798
NARRABEEN	7-Eleven Service Station	1234 Pittwater ROAD	Service Station	Regulation under CLM Act not required	-33.71958892	151.298272
NARRABRI	Caltex Service Station	13 Doyle STREET	Service Station	Regulation under CLM Act not required	-30.3239182	149.7843052
NARRABRI	Lowes Petroleum (Former Mobil) Narrabri Depot	3 Old Gunnedah ROAD	Other Petroleum	Regulation under CLM Act not required	-30.33473586	149.789587
NARRABRI	Caltex Service Station	31-35 Cooma ROAD	Service Station	Regulation under CLM Act not required	-30.33968576	149.7657241
NARRABRI	Caltex Narrabri Service Station	31 Dangar (Cnr Anne and Dangar) STREET	Service Station	Regulation under CLM Act not required	-30.32989667	149.7756598
NARRABRI	Caltex Service Station	12 Reid STREET	Other Petroleum	Regulation under CLM Act not required	-30.32282764	149.7901182
NARRABRI	Cargill Soapstock Disposal Site	Westport ROAD	Unclassified	Contamination formerly regulated under the CLM Act	-30.4698458	149.6981931
NARRABRI	Caltex Service Station	7-13 James STREET	Service Station	Regulation under CLM Act not required	-30.33016168	149.7940732
NARRANDERA	Former Mobil Narrandera Depot	24 Whitton STREET	Other Petroleum	Regulation under CLM Act not required	-34.7410523	146.5620667
NARRANDERA	Former Mobil Emoleum Narrandera Depot	5-7 Margaret STREET	Other Petroleum	Regulation under CLM Act not required	-34.74105391	146.5628144
NARROMINE	Narromine Fuel (Former Caltex) Service Station	Cnr Burraway Street and Algalah STREET	Service Station	Regulation under CLM Act not required	-32.23565321	148.2454259
NELLIGEN	Former Clay Target Shooting Range	1398 Kings Highway and adjoining land on Old Bolaro Mountain	Unclassified	Contamination currently regulated under CLM Act	-35.64392469	150.0955224
NELLIGEN	Lot 2 Old Bolaro Road	Old Bolaro ROAD	Unclassified	Contamination formerly regulated under the CLM Act	-35.64485609	150.0937341
NELSON BAY	Shell Coles Express Service Station	25 Stockton STREET	Service Station	Regulation under CLM Act not required	-32.72265762	152.1437317
NELSON BAY	Former Caltex Service Station Nelson Bay	38 Stockton STREET	Service Station	Regulation under CLM Act not required	-32.72335662	152.1429384
NEMINGHA	Caltex Service Station and Depot Nemingha	428 Armidale (previously 16 New England Highway) ROAD	Service Station	Regulation under CLM Act not required	-31.12425169	150.9909054
NEUTRAL BAY	Caltex Service Station	16-38 Military ROAD	Service Station	Under assessment	-33.82907162	151.2163342
NEUTRAL BAY	Shell Coles Express Service Station	200-204 Ben Boyd ROAD	Service Station	Regulation under CLM Act not required	-33.82915781	151.219437
NEW LAMBTON	Caltex Service Station New Lambton	144 Bridges ROAD	Service Station	Regulation under CLM Act not required	-32.93283668	151.7141748
NEW LAMBTON	BP Service Station	105 St James ROAD	Service Station	Regulation under CLM Act not required	-32.92910325	151.7155801
NEW LAMBTON	7-Eleven (former Mobil) Service Station	291 Turton ROAD	Service Station	Regulation under CLM Act not required	-32.91773864	151.7243096

Suburb	SiteName	Address	ContaminationActivityType	ManagementClass	Latitude	Longitude
NEWCASTLE	Reclaimed Land	26-28 Honeysuckle DRIVE	Unclassified	Contamination formerly regulated under the CLM Act	-32.92604705	151.7649508
NEWCASTLE	Wharf Road Newcastle Car Park	313-317 Wharf ROAD	Unclassified	Regulation under CLM Act not required	-32.92570385	151.7744076
NEWCASTLE	Newcastle Foreshore	40 Stevenson Place STREET	Other Industry	Regulation under CLM Act not required	-32.92556503	151.7876742
NEWCASTLE	BHP Steelworks (Closure site)	Bound by Hunter River, Selwyn Street & Industrial DRIVE	Metal Industry	Ongoing maintenance required to manage residual contamination	-32.89436064	151.7590762
NEWCASTLE	SRA Land	Scott STREET	Gasworks	Regulation under CLM Act not required	-32.92641425	151.7837817
NEWCASTLE WEST	Former Mobil Service Station	113 Parry STREET	Service Station	Regulation under CLM Act not required	-32.92560628	151.7558542
NEWPORT	7-Eleven (former Mobil) Service Station	307 Barrenjoey ROAD	Service Station	Regulation under CLM Act not required	-33.65632902	151.3182089
NEWPORT	Former Caltex Service Station Newport	316-324 Barrenjoey ROAD	Service Station	Regulation under CLM Act not required	-33.65634516	151.3191571
NEWTOWN	Caltex Service Station Newtown	26 - 36 Enmore ROAD	Service Station	Regulation under CLM Act not required	-33.89851331	151.17714
NEWTOWN	Former Service Station	81 Wilson STREET	Service Station	Contamination formerly regulated under the CLM Act	-33.89626791	151.1827556
NEWTOWN	Aluminium Enterprises	66 Brocks LANE	Metal Industry	Contamination was addressed via the planning process (EP&A Act)	-33.89467126	151.1847528
NEWTOWN	Adjacent to Former Service Station	79 Wilson STREET	Service Station	Contamination formerly regulated under the CLM Act	-33.89630155	151.1826567
NORAVILLE	Former Toukley Landfill	Wilfred Barrett DRIVE	Landfill	Regulation under CLM Act not required	-33.27734185	151.5537784
NORTH ALBURY	Caltex Service Station and Diesel Stop	79 Union ROAD	Service Station	Regulation under CLM Act not required	-36.05496713	146.9487635
NORTH BOAMBEE VALLEY	Caltex Service Station	Cnr Pacific Hwy & Halls ROAD	Service Station	Regulation under CLM Act not required	-30.30639482	153.1007996
NORTH BONDI	Caltex Service Station North Bondi	321 Old South Head ROAD	Service Station	Regulation under CLM Act not required	-33.88463526	151.268551
NORTH NARRABEEN	7-Eleven Service Station	1501-1503 Pittwater ROAD	Service Station	Regulation under CLM Act not required	-33.70749859	151.296351
NORTH RICHMOND	Caltex Service Station	50 Bells Line Of ROAD	Service Station	Regulation under CLM Act not required	-33.57991338	150.7202346
NORTH ROCKS	7-Eleven Service Station North Rocks	340 North Rocks ROAD	Service Station	Regulation under CLM Act not required	-33.76895144	151.0305952
NORTH ST MARYS	BP Service Station	76 Glossop STREET	Service Station	Regulation under CLM Act not required	-33.76020183	150.7818149
NORTH STRATHFIELD	Budget Service Station	143 Concord ROAD	Service Station	Regulation under CLM Act not required	-33.85945248	151.0927853
NORTH STRATHFIELD	Former Caltex Service Station	92a Concord ROAD	Service Station	Regulation under CLM Act not required	-33.86244297	151.0932434

Suburb	SiteName	Address	ContaminationActivityType	ManagementClass	Latitude	Longitude
NORTH SYDNEY	Iora Complex	1 Kiara PLACE	Gasworks	Regulation under CLM Act not required	-33.843145	151.2161142
NORTH SYDNEY	Neutral Bay Sediments	Adjacent to HMAS Platypus, 118 High STREET	Gasworks	Contamination formerly regulated under the CLM Act	-33.842724	151.2174523
NORTH SYDNEY	HMAS Platypus Neutral Bay	High STREET	Gasworks	Contamination currently regulated under CLM Act	-33.84325935	151.2170347
NORTH WOLLONGONG	Former Mobil Depot	122-126 Montague STREET	Other Petroleum	Regulation under CLM Act not required	-34.40988259	150.8939374
NORTHMEAD	Former Prestige Plastics	1C Redbank ROAD	Other Industry	Regulation under CLM Act not required	-33.79716925	150.989926
NORTHMEAD	Coles Express Service Station Northmead	197 Windsor ROAD	Service Station	Regulation under CLM Act not required	-33.77741733	151.0001719
NORTHMEAD	Sydney Water Land	51c Hammers ROAD	Landfill	Regulation under CLM Act not required	-33.7887535	150.9858088
NORTHMEAD	Caltex Service Station	98-100 Windsor ROAD	Service Station	Regulation under CLM Act not required	-33.78786563	150.9945909
NORTHMEAD	7-Eleven Service Station Northmead	56 Windsor ROAD	Service Station	Regulation under CLM Act not required	-33.79090731	150.9967332
NOWRA	Former Gasworks Managers Residence	24 Osborne STREET	Gasworks	Regulation under CLM Act not required	-34.8708875	150.5992586
NOWRA	Fire Station	69 Bridge ROAD	Gasworks	Regulation under CLM Act not required	-34.87081582	150.6004881
NOWRA	Historically Filled Land	70 Bridge ROAD	Unclassified	Regulation under CLM Act not required	-34.87081809	150.6013231
NOWRA	Shell Coles Express Service Station	55 Kinghorne STREET	Service Station	Regulation under CLM Act not required	-34.87633757	150.6023481
NOWRA	Former gasworks	Lamonds LANE	Gasworks	Contamination currently regulated under CLM Act	-34.87111182	150.6000803
NOWRA	Former Hollingworth Scrap Yard	72-74 Jarvis and 117 East STREET	Other Industry	Regulation under CLM Act not required	-34.88324216	150.6034361
NOWRA	Woolworths Service Station	2 Berry STREET	Service Station	Regulation being finalised	-34.87266278	150.6014052
NOWRA	Harry Sawkins Park	Bounded by Princes Hwy, Graham St & McGrath AVENUE	Gasworks	Regulation under CLM Act not required	-34.87093993	150.6037157
NOWRA EAST	Mobil Service Station	Lot 3 Kalandar STREET	Service Station	Contamination formerly regulated under the CLM Act	-34.88850535	150.6093504
NYNGAN	Caltex Service Station	39-41 Pangee STREET	Service Station	Regulation under CLM Act not required	-31.56101006	147.1914997
NYNGAN	Caltex Service Station	126 Pangee STREET	Service Station	Regulation under CLM Act not required	-31.56482841	147.2002892
OAK FLATS	Shellharbour City Works Depot	132 Industrial ROAD	Other Industry	Regulation under CLM Act not required	-34.56546013	150.8087225
OBERON	Caltex Service Station and Depot	Lowes Mount ROAD	Service Station	Regulation under CLM Act not required	-33.69509055	149.8570553

Suburb	SiteName	Address	ContaminationActivityType	ManagementClass	Latitude	Longitude
OBERON	Oberon Timber Complex	Lowes Mount ROAD	Other Industry	Regulation under CLM Act not required	-33.69264862	149.8564588
OBERON	Former Shell Depot	32 O'Connell ROAD	Other Petroleum	Regulation under CLM Act not required	-33.6997172	149.8450057
OBERON	CSR Ltd Property and King's Stockyard Creek	Off Endeavour STREET	Other Industry	Contamination formerly regulated under the CLM Act	-33.6922152	149.8686909
OCEAN SHORES	Former Ocean Shores Service Station	Pacific HIGHWAY	Service Station	Regulation under CLM Act not required	-28.51270299	153.5301496
OLD GUILDFORD	Caltex Service Station	636-644 Woodville ROAD	Service Station	Regulation under CLM Act not required	-33.86670857	150.9879189
ORANGE	Former Fuel Depot	24-26 Peisley STREET	Other Petroleum	Contamination currently regulated under CLM Act	-33.29624293	149.1017277
ORANGE	Caltex Orange Depot	184 Byng STREET	Service Station	Regulation under CLM Act not required	-33.28285589	149.1050273
ORANGE	Woolworths Orange Service Station	357-361 Summer Street, corner William STREET	Service Station	Regulation under CLM Act not required	-33.28445811	149.1053604
ORANGE	BP Orange Service Station (Reliance Petroleum)	81 Summer STREET	Service Station	Regulation under CLM Act not required	-33.2825884	149.0951535
ORANGE	BP-Branded Lowes Petroleum Depot	197 - 201 Margaret STREET	Other Petroleum	Regulation under CLM Act not required	-33.27145977	149.1078103
ORANGE	Caltex Summer Street Service Station Orange	70-74 Summer Street, corner Hill STREET	Service Station	Regulation under CLM Act not required	-33.28311722	149.0940712
ORANGE	Lowes Petroleum (BP-branded) Service Station	76 Peisley STREET	Service Station	Regulation under CLM Act not required	-33.29025034	149.1027194
ORANGE	Former Mobil Service Station	24-28 Bathurst ROAD	Service Station	Regulation under CLM Act not required	-33.2866912	149.1066505
ORANGE	BP (Reliance Petroleum) Service Station Orange	56-60 Bathurst ROAD	Service Station	Regulation under CLM Act not required	-33.28980053	149.1086212
ORANGE	Former Mobil Service Station	168 Peisley STREET	Service Station	Regulation under CLM Act not required	-33.28525478	149.1037259
ORANGE	Electrolux Orange	5-7 Edward STREET	Other Industry	Contamination currently regulated under CLM Act	-33.29874849	149.1038449
OURIMBAH	Palmdale Service Centre Pty Ltd	3130 Pacific HIGHWAY	Service Station	Regulation under CLM Act not required	-33.3381336	151.374586
OURIMBAH	Shell Coles Express Service Station	78-80 Pacific HIGHWAY	Service Station	Regulation under CLM Act not required	-33.3468202	151.3710098
OXLEY VALE	Hayes Transport Services	10 Manilla ROAD	Other Petroleum	Regulation under CLM Act not required	-31.06991417	150.9101381
OYSTER BAY	Shell Coles Express Service Station	20 Carvers ROAD	Service Station	Contamination currently regulated under CLM Act	-34.00934475	151.0758626
OYSTER COVE	Cove Marine Pty Ltd	60 Frederick STREET	Unclassified	Contamination currently regulated under POEO Act	-32.73549959	151.952446
PADDINGTON	7-Eleven Service Station	59 Oxford STREET	Service Station	Contamination currently regulated under CLM Act	-33.88322921	151.2205024

Suburb	SiteName	Address	ContaminationActivityType	ManagementClass	Latitude	Longitude
PADDINGTON	Former Workshop	52 Hopewell STREET	Other Industry	Regulation under CLM Act not required	-33.881947	151.222074
PADSTOW	Caltex Padstow	115 Fairford ROAD	Service Station	Regulation under CLM Act not required	-33.9434571	151.0345671
PADSTOW	Selleys / Dulux	1-29 Gow STREET	Chemical Industry	Regulation under CLM Act not required	-33.93904125	151.0381725
PADSTOW	Former Exide Battery Manufacturing & Recycling	55 Bryant STREET	Other Industry	Contamination currently regulated under CLM Act	-33.94265241	151.0378986
PADSTOW	Galvatech	49 Gow STREET	Metal Industry	Contamination currently regulated under POEO Act	-33.93808679	151.0346862
PADSTOW	Fosco Australia	7 Stuart STREET	Chemical Industry	Regulation under CLM Act not required	-33.94342957	151.0377316
PADSTOW	Sebel Furniture	Parts 64 and 92 Gow STREET	Other Industry	Regulation under CLM Act not required	-33.93606752	151.0322057
PAGEWOOD	Former Email Site	Corner of Page Street and Holloway STREET	Metal Industry	Contamination currently regulated under CLM Act	-33.94302462	151.2132036
PAMBULA	Offsite area (roadways) adjacent to United Service Station Pambula	Corner Quondola Street and Bullara STREET	Service Station	Regulation under CLM Act not required	-36.93104481	149.8746763
PARKE	Caltex Service Station Parkes	352-360 Clarinda STREET	Service Station	Regulation under CLM Act not required	-33.13317454	148.173643
PARKE	Former Caltex Parkes (Mugincoble) Depot - Eugowra	Eugowra ROAD	Service Station	Regulation under CLM Act not required	-33.19007031	148.224822
PARKE	BP Truckstop	(Newell Highway) 1 Forbes ROAD	Other Petroleum	Regulation under CLM Act not required	-33.14309226	148.1710282
PARKE	Former BP Telescope Service Station	339-341 Clarinda STREET	Service Station	Regulation under CLM Act not required	-33.13216152	148.1743239
PARKE	BP Reliance East End Service Station Parkes	46 Clarinda STREET	Service Station	Regulation under CLM Act not required	-33.14243539	148.1846227
PARKLEA	Caltex Parklea Service Station	Old Windsor (north of Miami Street) ROAD	Service Station	Regulation under CLM Act not required	-33.72427108	150.9388531
PARRAMATTA	BP Service Station	435 Church STREET	Service Station	Regulation under CLM Act not required	-33.80498714	151.0056151
PARRAMATTA	Coleman Oval Embankment	Cnr of Pitt STREET and Maquarie STREET	Unclassified	Regulation under CLM Act not required	-33.80441625	150.9954841
PARRAMATTA	7-Eleven (former Mobil) Service Station	81 Victoria ROAD	Service Station	Regulation under CLM Act not required	-33.80919769	151.0142894
PARRAMATTA	Parramatta Park Toilet Block Demolition	The Crescent Toilet Block Parramatta PARK	Unclassified	Regulation under CLM Act not required	-33.81054034	150.9961968
PAUPONG	Former Timber Treatment Plant	Off Paupong ROAD	Other Industry	Regulation under CLM Act not required	-36.57657408	148.6624998
PENDLE HILL	7-Eleven Service Station	217 Wentworth AVENUE	Service Station	Regulation under CLM Act not required	-33.8017814	150.9577994
PENNANT HILLS	Shell Coles Express Pennant Hills West	386 Pennant Hills ROAD	Service Station	Contamination currently regulated under CLM Act	-33.73936462	151.0680237

Suburb	SiteName	Address	ContaminationActivityType	ManagementClass	Latitude	Longitude
PENRITH	Mirvac Industrial Site	2101 Castlereagh ROAD	Other Industry	Regulation under CLM Act not required	-33.73497514	150.6954097
PENRITH	7-Eleven (former Mobil) Service Station	212-222 Andrews ROAD	Service Station	Regulation under CLM Act not required	-33.73059678	150.6952571
PENRITH	Lowes Petroleum (Former Mobil) Depot Penrith	174 Coreen AVENUE	Other Petroleum	Regulation under CLM Act not required	-33.74484268	150.6980504
PENRITH	Caltex Service Station	Castlereagh Rd Cnr Lugard STREET	Service Station	Regulation under CLM Act not required	-33.73426843	150.6933382
PENRITH	BP Express Service Station	Corner Coreen Avenue and Castlereagh ROAD	Service Station	Regulation under CLM Act not required	-33.74385498	150.6925743
PENRITH	Crane Enfield Metals	Castlereagh ROAD	Metal Industry	Contamination currently regulated under CLM Act	-33.73734959	150.696442
PENRITH	7-Eleven Service Station Penrith	30 Henry STREET	Service Station	Regulation under CLM Act not required	-33.75408799	150.7045594
PENRITH	Caltex Penrith Service Station	153 Coreen AVENUE	Service Station	Regulation under CLM Act not required	-33.74287244	150.6927071
PENRITH	Jet 60 Dry Cleaners	Shop 3 134-138 Henry STREET	Unclassified	Regulation under CLM Act not required	-33.75231953	150.6964541
PENRITH	St Mary's Shopping Village	Charles Hackett DRIVE	Other Industry	Under assessment	-33.766814	150.770363
PENSHURST	7-Eleven Service Station	612 Forest ROAD	Service Station	Regulation under CLM Act not required	-33.96153533	151.0793525
PENSHURST	Caltex Service Station	641 King Georges ROAD	Service Station	Regulation under CLM Act not required	-33.95985335	151.0891118
PERISHER VALLEY	Perisher Centre Loading Dock	Kosciuszko ROAD	Other Petroleum	Regulation under CLM Act not required	-36.40392862	148.4111593
PERISHER VALLEY	Perisher Ski Resort	Kosciuszko ROAD	Other Petroleum	Regulation under CLM Act not required	-36.41106374	148.4005469
PETERSHAM	Fanny Durack Aquatic Centre	Station STREET	Unclassified	Regulation under CLM Act not required	-33.89194583	151.151824
PHEASANTS NEST	7-Eleven Service Station	(Southbound) Hume HIGHWAY	Service Station	Regulation under CLM Act not required	-34.28291571	150.6394606
PHEASANTS NEST	7-Eleven (former Mobil) Service Station	(Northbound) Hume HIGHWAY	Service Station	Regulation under CLM Act not required	-34.28303112	150.6363145
PICTON	Coles Express Picton	93-99 Argyle STREET	Service Station	Regulation under CLM Act not required	-34.16844337	150.6114236
PICTON	McDonalds	69 -71 Argyle STREET	Service Station	Regulation under CLM Act not required	-34.16711877	150.6121524
PLUMPTON	Woolworths Service Station Plumpton (Plumpton Marketplace)	260 Jersey ROAD	Service Station	Regulation under CLM Act not required	-33.74478874	150.8369408
PORT BOTANY	Vopak B	20 Friendship ROAD	Chemical Industry	Regulation under CLM Act not required	-33.97946548	151.2121752
PORT BOTANY	Vopak A	49 Friendship ROAD	Chemical Industry	Regulation under CLM Act not required	-33.97426175	151.2206228

Suburb	SiteName	Address	ContaminationActivityType	ManagementClass	Latitude	Longitude
PORT BOTANY	Terminals	45 Friendship ROAD	Chemical Industry	Regulation under CLM Act not required	-33.97609287	151.2174402
PORT BOTANY	Bunnerong Canal	Between Brotherson Dock and Bumborah Point ROAD	Unclassified	Regulation under CLM Act not required	-33.96800557	151.2227633
PORT BOTANY	Bulk Liquids Berth UPSS, Port Botany	Charlotte ROAD	Other Petroleum	Regulation under CLM Act not required	-33.97386329	151.2120157
PORT BOTANY	Port Operations Centre UPSS, Port Botany	Penrhyn ROAD	Other Petroleum	Regulation under CLM Act not required	-33.96803686	151.2205968
PORT BOTANY	Port Botany Railway Corridors	Friendship ROAD	Other Industry	Regulation under CLM Act not required	-33.95467008	151.2178012
PORT BOTANY	Smith Bros	4 Bumborah Point ROAD	Other Petroleum	Regulation under CLM Act not required	-33.9681757	151.2239505
PORT KEMBLA	Coates Hire Facility (Eastern Portion)	1 Flinders STREET	Other Industry	Regulation under CLM Act not required	-34.47104817	150.89162
PORT KEMBLA	Shell Port Kembla CVRO	87-89 Flinders STREET	Other Petroleum	Regulation under CLM Act not required	-34.46964995	150.8953859
PORT KEMBLA	Darcy Road Rail Sidings	Darcy ROAD	Other Industry	Regulation under CLM Act not required	-34.47792834	150.9105503
PORT KEMBLA	No 2 Steelworks	Five Islands ROAD	Metal Industry	Regulation under CLM Act not required	-34.45965024	150.8844432
PORT KEMBLA	Port Kembla Orica	Foreshore Road and Darcy ROAD	Other Industry	Contamination currently regulated under CLM Act	-34.47773583	150.9054545
PORT KEMBLA	Port Kembla, Auszinc Metals and Alloys	Lot 2 Shellharbour ROAD	Metal Industry	Regulation under CLM Act not required	-34.49335414	150.8961205
PORT KEMBLA	South Yard Rail Sidings	Lot 3 Old Port ROAD	Unclassified	Regulation under CLM Act not required	-34.47500551	150.8951759
PORT KEMBLA	Manildra Park	Flinders STREET	Other Petroleum	Contamination formerly regulated under the CLM Act	-34.46946878	150.8935731
PORT KEMBLA	Port Kembla Copper Smelter	Military ROAD	Metal Industry	Under assessment	-34.4810006	150.9063426
PORT KEMBLA	Caltex Service Station	16 Flinders STREET	Service Station	Regulation under CLM Act not required	-34.47058088	150.8945864
PORT KEMBLA	BHP Area 21	Springhill ROAD	Metal Industry	Contamination formerly regulated under the CLM Act	-34.45244614	150.8676517
PORT KEMBLA	Port Kembla Steelworks Recycling Area	Springhill ROAD	Unclassified	Regulation under CLM Act not required	-34.45271181	150.8677127
PORT KEMBLA	Commonwealth Rolling Mills (CRM)	Old Port ROAD	Metal Industry	Regulation under CLM Act not required	-34.47476117	150.8974746
PORT KEMBLA	Port Kembla, Former Electricity Commission Site	Old Port Road/Christie Drive ROAD	Other Industry	Regulation under CLM Act not required	-34.46899143	150.8982854
PORT KEMBLA	Port Kembla Steelworks - Steelhaven	Five Islands ROAD	Other Industry	Regulation under CLM Act not required	-34.47605247	150.891144
PORT KEMBLA	Port Kembla Steelworks - No.1 Works Site	Five Islands ROAD	Metal Industry	Regulation under CLM Act not required	-34.47386606	150.8794912

Suburb	SiteName	Address	ContaminationActivityType	ManagementClass	Latitude	Longitude
PORT KEMBLA	Port Kembla Springhill Works	Springhill ROAD	Metal Industry	Regulation under CLM Act not required	-34.45905808	150.8749558
PORT MACQUARIE	Former Mobil Depot	211 Lake ROAD	Other Petroleum	Regulation under CLM Act not required	-31.44688513	152.8864499
PORT MACQUARIE	Caltex Service Station	112-114 Gordon STREET	Service Station	Regulation under CLM Act not required	-31.43491709	152.9047618
PORT MACQUARIE	Caltex Port Macquarie Service Station	29 Lord STREET	Service Station	Regulation under CLM Act not required	-31.43326436	152.9169873
PORT MACQUARIE	Coles Myer	43 John Oxley DRIVE	Service Station	Regulation under CLM Act not required	-31.45741442	152.8739626
PORT MACQUARIE	Air BP Avgas Facility	Oliver DRIVE	Other Petroleum	Regulation under CLM Act not required	-31.43227222	152.8681083
PORT MACQUARIE	Former Mobil Service Station	Corner Oxley Highway and Major Innes DRIVE	Service Station	Regulation under CLM Act not required	-31.45738931	152.873956
PORT MACQUARIE	Port Macquarie Council Depot	Koala STREET	Unclassified	Regulation under CLM Act not required	-31.45341586	152.9032764
PORT MACQUARIE	Shell Coles Express Port Macquarie Service Station	121 Gordon STREET	Service Station	Regulation under CLM Act not required	-31.4343131	152.9046869
PORT MACQUARIE	Caltex Service Station	92 Hastings River DRIVE	Service Station	Regulation under CLM Act not required	-31.42934052	152.8830188
PORT MACQUARIE	Caltex Service Station	12-14 Bolwarra ROAD	Service Station	Regulation under CLM Act not required	-31.45015286	152.8854769
PORT MACQUARIE	Car park	28 Hayward STREET	Other Industry	Regulation under CLM Act not required	-31.43385131	152.9072399
PORTLAND	Ivanhoe Colliery	Pipers Flat ROAD	Other Industry	Regulation under CLM Act not required	-33.36595748	150.0099577
PORTLAND	Mt Piper Power Station	350 Boulder ROAD	Other Petroleum	Regulation under CLM Act not required	-33.35581541	150.0350801
PRAIRIEWOOD	7-Eleven (former Caltex) Service Station	485-487 Smithfield ROAD	Service Station	Regulation under CLM Act not required	-33.87102509	150.9031383
PROSPECT	7-Eleven (former Mobil) Service Station Prospect	354 Flushcombe ROAD	Service Station	Regulation under CLM Act not required	-33.79541624	150.9049417
PROSPECT	Pincott's Cottage, Gate C1	Off Reservoir ROAD	Unclassified	Regulation under CLM Act not required	-33.81589773	150.9144343
PROSPECT	Gatehouse, 544 Reservoir Road	544 Reservoir ROAD	Unclassified	Regulation under CLM Act not required	-33.81049244	150.9157439
PROSPECT	Cottage 3, William Lawson Drive	William Lawson DRIVE	Unclassified	Regulation under CLM Act not required	-33.81490331	150.9149885
PUNCHBOWL	Former BP Service Station	1375 Canterbury Road, corner Victoria ROAD	Service Station	Regulation under CLM Act not required	-33.93170424	151.0537302
PUNCHBOWL	Punchbowl Laundry	42-44 Belmore ROAD	Chemical Industry	Contamination currently regulated under CLM Act	-33.93582701	151.0562638
PUNCHBOWL	Caltex Service Station Punchbowl	1285-1289 Canterbury ROAD	Service Station	Regulation under CLM Act not required	-33.93146308	151.0596348

Suburb	SiteName	Address	ContaminationActivityType	ManagementClass	Latitude	Longitude
PUTNEY	Putney Marina	20 Waterview STREET	Other Industry	Regulation being finalised	-33.82608091	151.1003966
PYMBLE	Caltex Service Station	1089 Pacific HIGHWAY	Service Station	Regulation under CLM Act not required	-33.74102977	151.1385257
PYMBLE	Shell Coles Express Service Station	21 Ryde ROAD	Service Station	Regulation under CLM Act not required	-33.75198512	151.1438115
PYMBLE	Former 3M site	950 Pacific HIGHWAY	Gasworks	Regulation under CLM Act not required	-33.75050288	151.1460578
PYMBLE	Pymble West Dry Cleaners	6 Philip MALL	Other Industry	Under preliminary investigation order	-33.76109009	151.1284329
PYRMONT	Former Council Works Depot (Fig and Wattle Depot)	14-26 Wattle STREET	Other Industry	Regulation under CLM Act not required	-33.8752655	151.1942645
QUAKERS HILL	7-Eleven (former Mobil) Service Station	83 Lalor ROAD	Service Station	Regulation under CLM Act not required	-33.72759077	150.8966764
QUAKERS HILL	BP Branded Parkway (Former Caltex) Service Station Quakers	450 Quakers Hill PARKWAY	Service Station	Regulation under CLM Act not required	-33.72998613	150.9023617
QUEANBEYAN	Former Mobil Service Station	153 Uriarra ROAD	Service Station	Regulation under CLM Act not required	-35.34425514	149.2148687
QUEANBEYAN	Bill Lilley Automotive	169 Crawford STREET	Service Station	Regulation under CLM Act not required	-35.35138121	149.232486
QUEANBEYAN	Woolworths Queanbeyan Service Station	196 Crawford (Cnr Morisset St) STREET	Service Station	Regulation under CLM Act not required	-35.35163055	149.2335759
QUEANBEYAN	Caltex Queanbeyan Service Station	88 Macquoid (also known as Bungendore Rd) STREET	Service Station	Regulation under CLM Act not required	-35.34930535	149.2438607
QUEANBEYAN	Former Mobil Emoleum Depot	109-111 High STREET	Other Petroleum	Regulation under CLM Act not required	-35.3396115	149.237556
QUEANBEYAN	Former Caltex Depot	20-30 Railway STREET	Other Petroleum	Regulation under CLM Act not required	-35.34523	149.22333
QUEANBEYAN EAST	BP-Branded Service Station Queanbeyan	50 Yass ROAD	Service Station	Regulation under CLM Act not required	-35.34126641	149.2445103
QUEANBEYAN WEST	Caltex Service Station	Lanyon Dr Cnr Mccrae St (1 Suraci Place) STREET	Service Station	Regulation under CLM Act not required	-35.36372923	149.2067531
QUIRINDI	Former Mobil Depot Quirindi	4-6 Cross STREET	Other Petroleum	Regulation under CLM Act not required	-31.49903355	150.681972
QUIRINDI	Tamarang ServiCentre Quirindi	113-117 Station (also known as 119-121 Nowland) STREET	Service Station	Under assessment	-31.50179204	150.6814611
QUIRINDI	Caltex Service Station, Quirindi	199-201 George STREET	Service Station	Regulation under CLM Act not required	-31.50654793	150.6803589
RAMSGATE	Shell Coles Express Service Station	Grand Parade cnr Ramsgate ROAD	Service Station	Regulation under CLM Act not required	-33.98537988	151.1471234
RANDWICK	7-Eleven Service Station	126-130 Barker STREET	Service Station	Contamination currently regulated under CLM Act	-33.92096152	151.2355927
RANDWICK	Caltex Service Station	2 Alison ROAD	Service Station	Regulation under CLM Act not required	-33.9065752	151.2320697

Suburb	SiteName	Address	ContaminationActivityType	ManagementClass	Latitude	Longitude
RANDWICK	Metro Petroleum	345 Avoca STREET	Service Station	Regulation under CLM Act not required	-33.92544832	151.2396799
RANDWICK	Service Station, Randwick	33-37 Carrington ROAD	Service Station	Contamination currently regulated under CLM Act	-33.90655015	151.2525065
RAVENSWORTH	Ravenworth Operations Narama Mine	Lemington ROAD	Other Industry	Regulation under CLM Act not required	-32.47115903	151.0359579
RAVENSWORTH	Cumnock Colliery	Pikes Gully ROAD	Other Industry	Regulation under CLM Act not required	-32.40218281	150.9960082
RAYMOND TERRACE	Shell Coles Express Raymond Terrace	107 Adelaide (formerly Pacific Highway) STREET	Service Station	Regulation under CLM Act not required	-32.76110922	151.7492847
RAYMOND TERRACE	Caltex Service Station Raymond Terrace	136 Adelaide Street, corner Glenelg STREET	Service Station	Regulation under CLM Act not required	-32.76503842	151.7425264
RAYMOND TERRACE	Former Motor Registry	53 William STREET	Other Petroleum	Regulation under CLM Act not required	-32.76286473	151.7445839
RAYMOND TERRACE	Raymond Terrace Wastewater Treatment Works	22 Elizabeth AVENUE	Other Industry	Regulation under CLM Act not required	-32.774658	151.749978
REDFERN	BP Service Station	116 Regent STREET	Service Station	Regulation under CLM Act not required	-33.89367876	151.1995256
REDFERN	Former Printing Works	101a Marriott STREET	Other Industry	Regulation under CLM Act not required	-33.89512556	151.2113422
REDFERN	BP-branded Jasbe Surry Hills	411 Cleveland STREET	Service Station	Regulation under CLM Act not required	-33.89183974	151.2132466
REVESBY	Dorf Clark Industries	184-194 Milperra ROAD	Metal Industry	Regulation under CLM Act not required	-33.93387149	151.000553
REVESBY	Bituminous Products	33-35 Violet STREET	Chemical Industry	Contamination currently regulated under CLM Act	-33.93702092	151.0067896
REVESBY	Mirotone Pty Ltd	21 Marigold STREET	Chemical Industry	Contamination currently regulated under POEO Act	-33.93559608	151.0002207
REVESBY	Caltex Service Station Revesby	181 The River ROAD	Service Station	Regulation under CLM Act not required	-33.95573605	151.0171779
RHODES	Homebush Bay Sediments adjoining former UCAL & Allied	Homebush BAY	Chemical Industry	Ongoing maintenance required to manage residual contamination	-33.8263749	151.0839216
RHODES	Former Glad factory site	10-16 Marquet STREET	Chemical Industry	Regulation under CLM Act not required	-33.82884048	151.0848716
RHODES	Former Allied Feeds site	Walker STREET	Other Industry	Contamination was addressed via the planning process (EP&A Act)	-33.82465376	151.0870401
RHODES	Former UCAL site	Walker STREET	Chemical Industry	Ongoing maintenance required to manage residual contamination	-33.82727505	151.0853195
RHODES	Homebush Bay sediments adjoining former Berger Paint	Oulton AVENUE	Chemical Industry	Ongoing maintenance required to manage residual contamination	-33.83535308	151.083238
RICHMOND	Caltex Richmond Service Station	98 March (Cnr East Market St) STREET	Service Station	Regulation under CLM Act not required	-33.59937996	150.7514483
RIVERSTONE	Axalta Coating Systems	15-23 Melbourne ROAD	Other Industry	Regulation under CLM Act not required	-33.6636649	150.8557519

Suburb	SiteName	Address	ContaminationActivityType	ManagementClass	Latitude	Longitude
RIVERSTONE	7-Eleven Riverstone	55 Garfield ROAD	Service Station	Regulation under CLM Act not required	-33.67802232	150.8635246
RIVERSTONE	Woolworths Vineyard Service Station, Riverstone	1 Woodland Street, corner of Windsor ROAD	Service Station	Regulation under CLM Act not required	-33.65607641	150.8724067
RIVERSTONE	Vacant Commercial Land	88-94 Junction ROAD	Unclassified	Regulation under CLM Act not required	-33.66226398	150.8789967
RIVERWOOD	7-Eleven Riverwood	30 Bonds ROAD	Service Station	Regulation under CLM Act not required	-33.9523701	151.0583887
ROCKDALE	7-Eleven (former Mobil) Service Station	293 West Botany STREET	Service Station	Regulation under CLM Act not required	-33.94995672	151.1484667
ROCKDALE	7-Eleven Service Station	99 Railway STREET	Service Station	Regulation under CLM Act not required	-33.95247322	151.1356785
ROOTY HILL	7-Eleven (former Mobil) Service Station	106 Rooty Hill Road South ROAD	Service Station	Regulation under CLM Act not required	-33.78036181	150.8501998
ROOTY HILL	7-Eleven (former Mobil) Service Station	1042 Great Western HIGHWAY	Service Station	Regulation under CLM Act not required	-33.78214955	150.8287656
ROSE BAY	Caltex Rose Bay Service Station	488 Old South Head ROAD	Service Station	Regulation under CLM Act not required	-33.87475145	151.2723847
ROSE BAY	Rose Bay Budget Service station	638 -646 New South Head ROAD	Service Station	Contamination currently regulated under CLM Act	-33.87062149	151.2677617
ROSEBERY	Autofoil P/L	2 Mentmore AVENUE	Other Industry	Regulation under CLM Act not required	-33.91121318	151.2054882
ROSEBERY	Caltex Rosebery Service Station	321 Gardeners (Cnr Macquarie St) ROAD	Service Station	Contamination currently regulated under CLM Act	-33.92302898	151.2059541
ROSEBERY	Former Industrial Site (Former Electroplating Facility)	108 Dunning AVENUE	Other Industry	Regulation under CLM Act not required	-33.91630811	151.201557
ROSEBERY	Rosebery Service Station	395 Gardeners ROAD	Service Station	Contamination formerly regulated under the CLM Act	-33.92246784	151.2024589
ROSEHILL	James Hardie Australia and former James Hardie lands	Devon STREET	Landfill	Ongoing maintenance required to manage residual contamination	-33.82539019	151.0339466
ROSEHILL	2 Ritchie Street, Rosehill	2 Ritchie STREET	Unclassified	Contamination formerly regulated under the CLM Act	-33.82691192	151.0154948
ROSEHILL	James Hardie Factory (former, western portion)	181 James Ruse DRIVE	Other Industry	Ongoing maintenance required to manage residual contamination	-33.81605834	151.0238145
ROSELANDS	Roselands Shopping Centre	24 Roseland AVENUE	Service Station	Regulation under CLM Act not required	-33.93499281	151.0691284
ROSELANDS	Woolworths Caltex Petrol Service Station Roselands	218 King Georges ROAD	Service Station	Regulation under CLM Act not required	-33.933243	151.073586
ROSELANDS	7-Eleven (former Mobil) Service Station	91 Canary's ROAD	Service Station	Regulation under CLM Act not required	-33.93356078	151.0736274
ROSEVILLE	Mobil Service Station	2 Boundary STREET	Service Station	Regulation under CLM Act not required	-33.78769177	151.1796011
ROSEVILLE CHASE	Coles Express Roseville Chase	388 Eastern Valley WAY	Service Station	Regulation under CLM Act not required	-33.78337722	151.1973901

Suburb	SiteName	Address	ContaminationActivityType	ManagementClass	Latitude	Longitude
ROZELLE	Caltex Service Station	121 Victoria ROAD	Service Station	Regulation under CLM Act not required	-33.86252996	151.168497
ROZELLE	7-Eleven (former Mobil) Service Station	178-180 (176-184) Victoria ROAD	Service Station	Regulation under CLM Act not required	-33.8630268	151.1680857
ROZELLE	Kennards Rozelle	15-39 Wellington STREET	Other Petroleum	Regulation under CLM Act not required	-33.86176757	151.1686519
ROZELLE	White Bay Power Station	Robert STREET	Other Industry	Regulation under CLM Act not required	-33.86674636	151.1772204
ROZELLE	BP Service Station	Corner Darling Street and Thornton STREET	Service Station	Regulation under CLM Act not required	-33.8591647	151.1716591
RUFUS RIVER	SA Water Depot - Rufus River	Old Wentworth STREET	Other Petroleum	Regulation under CLM Act not required	-34.04191512	141.2679475
RUSHCUTTERS BAY	d'Albora Marinas	1b New Beach ROAD	Other Industry	Contamination currently regulated under POEO Act	-33.87351297	151.2345082
RUTHERFORD	Rutherford Transpacific	11 Kyle STREET	Other Industry	Regulation under CLM Act not required	-32.71105203	151.500311
RUTHERFORD	Shell Coles Express Service Station Rutherford	118 New England HIGHWAY	Service Station	Regulation under CLM Act not required	-32.7208703	151.5394595
RUTHERFORD	Caltex Service Station	134-138 New England HIGHWAY	Service Station	Regulation under CLM Act not required	-32.7202589	151.5381526
RUTHERFORD	Transpacific Industrial Services/Nationwide Oil Pty Ltd	99 Kyle STREET	Chemical Industry	Regulation under CLM Act not required	-32.71262159	151.5013865
RYDALMERE	Caltex Service Station	309 Victoria ROAD	Service Station	Regulation under CLM Act not required	-33.81196193	151.0371185
RYDALMERE	Mitsubishi Electric	348 Victoria ROAD	Other Industry	Contamination currently regulated under CLM Act	-33.81040138	151.0392812
RYDALMERE	Rheem Australia	1 Alan STREET	Other Industry	Contamination formerly regulated under the CLM Act	-33.81545013	151.0295476
RYDALMERE	BP Service Station	265 Victoria ROAD	Service Station	Regulation under CLM Act not required	-33.8109483	151.0328101
RYDALMERE	Hunter Douglas	Victoria ROAD	Chemical Industry	Regulation under CLM Act not required	-33.81009112	151.0384732
RYDALMERE	United Petroleum (former 7-Eleven) Service Station Rydalmere	262-272 Victoria ROAD	Service Station	Regulation under CLM Act not required	-33.81006724	151.032377
RYDE	Shell Coles Express Ryde	45 Lane Cove ROAD	Service Station	Regulation under CLM Act not required	-33.80726028	151.109981
RYDE	Caltex Service Station	110 Lane Cove ROAD	Service Station	Regulation under CLM Act not required	-33.80142973	151.1137925
RYDE	7-Eleven (former Mobil) Service Station	326-328 Blaxland ROAD	Service Station	Regulation under CLM Act not required	-33.80242183	151.1004278
RYDE	Ryde Bus Depot	51 - 75 Buffalo ROAD	Other Petroleum	Regulation under CLM Act not required	-33.81679771	151.1225255
SANCTUARY POINT	United Service Station, Sanctuary Point	147 Larmer AVENUE	Service Station	Regulation under CLM Act not required	-35.09918861	150.6329537

Suburb	SiteName	Address	ContaminationActivityType	ManagementClass	Latitude	Longitude
SANDGATE	Caltex Service Station Sandgate	162 Maitland ROAD	Service Station	Regulation under CLM Act not required	-32.86501596	151.706161
SANDGATE	North Limited Storage Handling facility	Maitland ROAD	Other Industry	Contamination formerly regulated under the CLM Act	-32.86598453	151.7012866
SANS SOUCI	7-Eleven (Former Mobil) Service Station	474 Rocky Point ROAD	Service Station	Regulation under CLM Act not required	-33.99088939	151.1333779
SANS SOUCI	Kendall Street Reserve	Lawson Street and Kendall STREET	Landfill	Under preliminary investigation order	-33.99966431	151.13005
SANS SOUCI	Former Service Station	542-544 Rocky Point ROAD	Service Station	Contamination was addressed via the planning process (EP&A Act)	-33.99376148	151.1316131
SANS SOUCI	Former 7-Eleven Ramsgate	368 Rocky Point ROAD	Service Station	Contamination currently regulated under CLM Act	-33.98631668	151.135849
SCONE	Shell Coles Express Service Station	91- 93 Kelly STREET	Service Station	Contamination currently regulated under CLM Act	-32.04715941	150.8676346
SCONE	Scone Works Depot	220 Susan STREET	Other Petroleum	Regulation under CLM Act not required	-32.04444892	150.879152
SCONE	Mobil Scone Airport Elt	8 Walter Pye AVENUE	Other Petroleum	Regulation under CLM Act not required	-32.03596733	150.8323698
SCONE	BP - Former Depot	Scone St, Guernsey St & Susan STREET	Service Station	Contamination formerly regulated under the CLM Act	-32.04599284	150.8662046
SEVEN HILLS	7-Eleven (Former Mobil) Service Station Seven Hills	151 Prospect HIGHWAY	Service Station	Regulation under CLM Act not required	-33.76894646	150.9427004
SEVEN HILLS	Australia Post	3 Powers ROAD	Unclassified	Regulation under CLM Act not required	-33.77434009	150.9395495
SEVEN HILLS	Car Park (Former Brickworks / Warehouse)	1 Powers ROAD	Other Industry	Regulation under CLM Act not required	-33.77387442	150.9379787
SEVEN HILLS	BP-branded Jasbe Petroleum Service Station	156 Prospect HIGHWAY	Service Station	Regulation under CLM Act not required	-33.76906502	150.9414821
SEVEN HILLS	Caltex Service Station	38 Abbott ROAD	Service Station	Regulation under CLM Act not required	-33.76692649	150.9548271
SEVEN HILLS	Caltex Service Station Seven Hills	105 Station ROAD	Service Station	Regulation under CLM Act not required	-33.77435881	150.9448733
SEVEN HILLS	Australian Waste Oil Refineries	27 Powers ROAD	Other Industry	Contamination currently regulated under CLM Act	-33.77536127	150.9511122
SHELLY BEACH	Former Shelly Beach Landfill	Oaks AVENUE	Landfill	Regulation under CLM Act not required	-33.36700551	151.4913631
SHORTLAND	Former Astra St landfill	1, 2 & 28 Astra STREET	Landfill	Contamination currently regulated under CLM Act	-32.86716222	151.6966948
SHORTLAND	Tuxford Park landfill	10 King STREET	Landfill	Regulation under CLM Act not required	-32.87721139	151.6936837
SHORTLAND	Former Lorna St landfill	8/475 Sandgate ROAD	Landfill	Regulation under CLM Act not required	-32.87888726	151.7023245
SHORTLAND	7-Eleven (Former BP) Service Station	298-302 Sandgate ROAD	Service Station	Regulation under CLM Act not required	-32.8861645	151.6953912

Suburb	SiteName	Address	ContaminationActivityType	ManagementClass	Latitude	Longitude
SILVERWATER	Former Silverwater Landfill	Carnarvon ROAD	Landfill	Regulation under CLM Act not required	-33.83506394	151.033214
SILVERWATER	Vacant property	103-105 Silverwater ROAD	Other Industry	Regulation under CLM Act not required	-33.83831374	151.0472576
SILVERWATER	Storage Facility	54-58 Derby STREET	Unclassified	Under assessment	-33.83855869	151.0478649
SILVERWATER	Former Printing Facility	46-58 Derby STREET	Unclassified	Under assessment	-33.83855869	151.0478649
SILVERWATER	Silverwater Correctional Complex	Holker STREET	Landfill	Under assessment	-33.82944797	151.0567486
SINGLETON	BP Service Station Singleton	53 George (Cnr Macquarie St) STREET	Other Petroleum	Regulation under CLM Act not required	-32.56182325	151.1748054
SINGLETON	Singleton Gasworks	55-57 John STREET	Gasworks	Contamination currently regulated under CLM Act	-32.56774715	151.1658188
SINGLETON	Shell Coles Express Service Station	69-73 George STREET	Service Station	Regulation under CLM Act not required	-32.56297156	151.1755215
SINGLETON	Mobil Singleton Airport Elt	74B Range ROAD	Other Petroleum	Regulation under CLM Act not required	-32.60270846	151.1944828
SINGLETON	Putty Saw Mill	(via Singleton) Putty ROAD	Unclassified	Contamination currently regulated under CLM Act	-32.99958725	150.7111684
SINGLETON	NSW Mines Rescue Services - Singleton	6 Lachlan AVENUE	Other Industry	Regulation under CLM Act not required	-32.54537821	151.156584
SMITHFIELD	Caltex Smithfield	16-18 Tait STREET	Service Station	Regulation under CLM Act not required	-33.84596441	150.9435497
SMITHFIELD	Freestones	1 Hume ROAD	Other Petroleum	Regulation under CLM Act not required	-33.83577694	150.9310112
SMITHFIELD	Liquip International	13 Hume ROAD	Other Industry	Regulation under CLM Act not required	-33.83802635	150.9319034
SMITHFIELD	Coles Express (former Mobil) Service Station	678 The Horsley Drive, corner Smithfield ROAD	Service Station	Regulation under CLM Act not required	-33.85376154	150.9400104
SMITHFIELD	Former Landfill	Little STREET	Landfill	Contamination being managed via the planning process (EP&A Act)	-33.85025253	150.9411561
SOUTH ALBURY	BP Border Service Station	Corner Ebdon Street and Wodonga PLACE	Service Station	Contamination currently regulated under CLM Act	-36.08875942	146.9093882
SOUTH BOWENFELS	Shell Coles Express Service Station	Lot 1 Great Western HIGHWAY	Service Station	Regulation under CLM Act not required	-33.50589001	150.1238487
SOUTH COOGEE	Caltex South Coogee Service Station	169-173 Malabar ROAD	Service Station	Regulation under CLM Act not required	-33.93233184	151.2574377
SOUTH GRAFTON	Shell Coles Express Service Station	91 Bent STREET	Service Station	Regulation under CLM Act not required	-29.70605829	152.9400329
SOUTH GRAFTON	Former United (former Mobil) Service Station	Corner Pacific Highway and Charles STREET	Service Station	Regulation under CLM Act not required	-29.70814828	152.9412928
SOUTH GRAFTON	Former Caltex Service Station	46-58 Schwinghammer STREET	Service Station	Regulation under CLM Act not required	-29.71128273	152.9458313

Suburb	SiteName	Address	ContaminationActivityType	ManagementClass	Latitude	Longitude
SOUTH GRAFTON	Former Caltex Depot South Grafton	72-82 Swallow ROAD	Other Petroleum	Regulation under CLM Act not required	-29.73168549	152.944024
SOUTH GRAFTON	Caltex Service Station	Pacific Hwy Cnr Gwyder HIGHWAY	Service Station	Regulation under CLM Act not required	-29.70739015	152.9425508
SOUTH GRANVILLE	Enhance Service Station south Granville	2 Rawson ROAD	Service Station	Regulation under CLM Act not required	-33.86366193	151.0088768
SOUTH KEMPSEY	Caltex Service Station	52 Lachlan STREET	Service Station	Regulation under CLM Act not required	-31.09361084	152.8370796
SOUTH LISMORE	North Coast Petroleum (Former Mobil) Depot Lismore	19-21 Elliot ROAD	Other Petroleum	Regulation under CLM Act not required	-28.81212046	153.2661935
SOUTH LISMORE	Former Mobil Service Station	126 - 128 Union STREET	Service Station	Regulation under CLM Act not required	-28.81242175	153.267541
SOUTH LISMORE	Caltex Service Station	237 Union STREET	Service Station	Regulation under CLM Act not required	-28.82052708	153.2648111
SOUTH LISMORE	Former Mobil Depot	26-32 Phyllis STREET	Other Petroleum	Regulation under CLM Act not required	-28.81005206	153.2660073
SOUTH MURWILLUMBAH	Former Caltex Depot	39 Lundberg DRIVE	Service Station	Regulation under CLM Act not required	-28.332622	153.4212884
SOUTH MURWILLUMBAH	Caltex Service Station	1-7 Buchanan (Cnr Tweed Valley Way) STREET	Service Station	Regulation under CLM Act not required	-28.32687988	153.4093274
SOUTH MURWILLUMBAH	Former Mobil Depot	45 Wardrop STREET	Other Petroleum	Regulation under CLM Act not required	-28.33421395	153.3993772
SOUTH NOWRA	Caltex South Nowra	100 Princes HIGHWAY	Service Station	Regulation under CLM Act not required	-34.90516081	150.6029621
SOUTH PENRITH	7-Eleven Service Station	45 Aspen STREET	Service Station	Regulation under CLM Act not required	-33.77727694	150.7107228
SOUTH TAMWORTH	Coles Express Tamworth	251 - 253 Goonoo Goonoo ROAD	Service Station	Contamination currently regulated under CLM Act	-31.11058167	150.9236721
SOUTH TAMWORTH	Caltex Service Station	2 Kathleen Street, corner Kent STREET	Service Station	Regulation under CLM Act not required	-31.10361712	150.9186343
SOUTH WENTWORTHVILLE	Aldi Stores Development	331-339 Great Western HIGHWAY	Metal Industry	Regulation under CLM Act not required	-33.81605854	150.9697429
SOUTH WENTWORTHVILLE	Caltex Service Station	313 Great Western HIGHWAY	Service Station	Regulation under CLM Act not required	-33.81643692	150.9718802
SOUTH WEST ROCKS	Former Trial Bay Caltex Depot	Phillip DRIVE	Other Petroleum	Regulation under CLM Act not required	-30.89190078	153.0573056
SOUTH WEST ROCKS	Former Shell Trial Bay Depot	Phillip DRIVE	Other Petroleum	Regulation under CLM Act not required	-30.89273836	153.0612772
SOUTH WEST ROCKS	Residential area and Reserve opposite Former Caltex terminal	Phillip DRIVE	Other Petroleum	Regulation under CLM Act not required	-30.89172594	153.0573164
SPRINGVALE	Springvale Colliery	Castlereagh HIGHWAY	Other Industry	Regulation under CLM Act not required	-33.40334736	150.1070462
ST CLAIR	7-Eleven (former Mobil) Service Station	4 Endeavour AVENUE	Service Station	Regulation under CLM Act not required	-33.79430926	150.7885793

Suburb	SiteName	Address	ContaminationActivityType	ManagementClass	Latitude	Longitude
ST IVES	7-Eleven (former Mobil) St Ives Service Station	157-159 Mona Vale Road, corner Putarri AVENUE	Service Station	Regulation under CLM Act not required	-33.73265301	151.1563899
ST IVES	Caltex Service Station	452 Mona Vale ROAD	Service Station	Regulation under CLM Act not required	-33.70752272	151.187545
ST IVES	Caltex Service Station	164 Mona Vale ROAD	Service Station	Regulation under CLM Act not required	-33.7307595	151.1570462
ST IVES	Caltex Service Station St Ives	363 Mona Vale ROAD	Service Station	Regulation under CLM Act not required	-33.7168971	151.1735263
ST IVES	Shell Service Station	179-181 Mona Vale ROAD	Service Station	Contamination currently regulated under CLM Act	-33.73124859	151.1575827
ST LEONARDS	Telstra Data Centre	4A Herbert STREET	Other Petroleum	Under assessment	-33.81873741	151.1914222
ST MARYS	Former Woolworths Service Station	120-128 Forrester ROAD	Service Station	Regulation under CLM Act not required	-33.75525115	150.7752897
ST MARYS	7-Eleven (former Mobil) Service Station	2 Christie STREET	Service Station	Regulation under CLM Act not required	-33.74790843	150.7767667
ST MARYS	7-Eleven (former Mobil) Service Station	2 Wilson STREET	Service Station	Regulation under CLM Act not required	-33.77790415	150.771689
ST MARYS	Solveco	38 LINKS ROAD	Other Industry	Contamination currently regulated under CLM Act	-33.738673	150.771554
ST MARYS	Integral Energy Mt Druitt Transmission Substation	69 Kurrajong North ROAD	Other Industry	Regulation under CLM Act not required	-33.76376093	150.7921691
ST MARYS	Caltex St Marys Service Station	Wordoo St Cnr Forrester ROAD	Service Station	Regulation under CLM Act not required	-33.75334263	150.7755489
ST MARYS	Chemcolour Industries Ltd	19-25 Anne STREET	Chemical Industry	Under assessment	-33.75027071	150.7725397
ST MARYS	Old Drycleaning location	1-7 Queen STREET	Other Industry	Under assessment	-33.73873	150.771747
ST PETERS	Cooks River Rail Terminal	20 Canal ROAD	Unclassified	Regulation under CLM Act not required	-33.91943986	151.1726689
ST PETERS	Camdenville Park	May STREET	Other Industry	Regulation under CLM Act not required	-33.90911815	151.176951
ST PETERS	Former Tidyburn Facility	53 Barwon Park ROAD	Chemical Industry	Contamination formerly regulated under the CLM Act	-33.9130091	151.1809912
ST PETERS	BP Express Service Station	2 Princes HIGHWAY	Service Station	Regulation under CLM Act not required	-33.90982281	151.1809936
ST PETERS	Former Industrial Manufacturing Facility (Taubman's Paints)	75 Mary STREET	Other Industry	Regulation under CLM Act not required	-33.91307297	151.1731383
STANMORE	125 Corunna Road	125 Corunna ROAD	Unclassified	Regulation under CLM Act not required	-33.88937382	151.1644589
STRATHFIELD	7-Eleven (former Mobil) Service Station	577 Liverpool ROAD	Service Station	Regulation under CLM Act not required	-33.88736091	151.0743474
STRATHFIELD SOUTH	Former Landfill Site	7-9 Dunlop STREET	Landfill	Regulation under CLM Act not required	-33.89509698	151.0796751

Suburb	SiteName	Address	ContaminationActivityType	ManagementClass	Latitude	Longitude
STROUD	Stroud Fuel Supplies (Former Caltex) Service Station	1 Cowper STREET	Service Station	Regulation under CLM Act not required	-32.39092749	151.9563089
SUFFOLK PARK	BP Service Station	207-209 Broken Head ROAD	Service Station	Regulation under CLM Act not required	-28.68800088	153.6083821
SUFFOLK PARK	Suffolk Park dip site	Cnr Broken Head Road & Beech DRIVE	Cattle Dip	Regulation under CLM Act not required	-28.6874242	153.6072824
SURRY HILLS	Woolworths Petrol Surry Hills	475 Cleveland STREET	Service Station	Regulation under CLM Act not required	-33.89203644	151.216217
SURRY HILLS	Former Legion Cabs (Trading) Cooperative	81 & 81A (Formerly 69 - 81) Foveaux STREET	Service Station	Regulation under CLM Act not required	-33.88470082	151.2107944
SURRY HILLS	Ausgrid Road Reserve	Mary STREET	Other Industry	Regulation under CLM Act not required	-33.88292195	151.2095176
SUTHERLAND	United Service Station and Sutherland Reservoir	1 to 3 Oxford STREET	Service Station	Contamination currently regulated under CLM Act	-34.029532	151.0579906
SUTHERLAND	7-Eleven Service Station	693 Old Princes HIGHWAY	Service Station	Regulation under CLM Act not required	-34.02976735	151.0588789
SUTTON FOREST	Coles Express Sutton Forest West	Hume HIGHWAY	Service Station	Regulation under CLM Act not required	-34.60808989	150.2250592
SWANSEA	Caltex Service Station	126 Pacific HIGHWAY	Service Station	Regulation under CLM Act not required	-33.08811841	151.6381764
SWANSEA	Swansea 1 - Wastewater Pumping Station	137 and 137a Northcote AVENUE	Other Industry	Under assessment	-33.09745672	151.6473257
SYDENHAM	SRA Land	117 Railway PARADE	Other Industry	Regulation under CLM Act not required	-33.91560723	151.1656846
SYDENHAM	Sydenham XPT Maintenance Facility	Way STREET	Other Industry	Regulation under CLM Act not required	-33.91698468	151.1614089
SYDNEY	Interpro House (OSP 46581)	447 Kent STREET	Other Petroleum	Regulation under CLM Act not required	-33.87225413	151.204761
SYDNEY OLYMPIC PARK	RMS Western Precinct	14A-14E and 16 Hill ROAD	Other Petroleum	Regulation under CLM Act not required	-33.82239777	151.0758664
SYDNEY OLYMPIC PARK	Haslams Creek South Area 3	At Kronos Hill, Kevin Coombes AVENUE	Landfill	Contamination formerly regulated under the CLM Act	-33.84113059	151.0602966
SYDNEY OLYMPIC PARK	Bicentennial Park	Bicentennial DRIVE	Landfill	Ongoing maintenance required to manage residual contamination	-33.84456248	151.0788116
SYDNEY OLYMPIC PARK	Former Golf Driving Range Landfill	Sarah Durack AVENUE	Landfill	Ongoing maintenance required to manage residual contamination	-33.85358517	151.0713987
SYDNEY OLYMPIC PARK	Kronos Hill Landfill	Kevin Coombes AVENUE	Landfill	Ongoing maintenance required to manage residual contamination	-33.84014442	151.0649521
SYDNEY OLYMPIC PARK	Wilson Park (Former oil gas plant site)	Newington ROAD	Gasworks	Ongoing maintenance required to manage residual contamination	-33.82633586	151.0534322
SYDNEY OLYMPIC PARK	Woo-la-ra Landfill	Hill ROAD	Landfill	Ongoing maintenance required to manage residual contamination	-33.82695807	151.07282
SYDNEY OLYMPIC PARK	Aquatic Centre Carpark Landfill	Shane Gould AVENUE	Landfill	Ongoing maintenance required to manage residual contamination	-33.85093439	151.0656713

Suburb	SiteName	Address	ContaminationActivityType	ManagementClass	Latitude	Longitude
SYDNEY OLYMPIC PARK	Blaxland Common Landfill	Jamieson STREET	Landfill	Ongoing maintenance required to manage residual contamination	-33.82638382	151.05972
SYLVANIA	Caltex Service Station - Sylvania Heights	414-416 Princes HIGHWAY	Service Station	Contamination currently regulated under CLM Act	-34.02361051	151.0895394
SYLVANIA	Caltex Service Station	61 Port Hacking ROAD	Service Station	Regulation under CLM Act not required	-34.0140089	151.104212
TALBINGO	Old Town Landfill	Bridle STREET	Landfill	Regulation under CLM Act not required	-35.59018237	148.3041771
TALBINGO	T3 Spoil dump and adjoining river sediments	Off Snowy Mountains HIGHWAY	Landfill	Contamination formerly regulated under the CLM Act	-35.6177268	148.2926158
TALBINGO	Former grit blasting site	Old Damsite ROAD	Other Industry	Regulation under CLM Act not required	-35.60894551	148.3030165
TAMINDA	Mobil Depot	9 Hinkler ROAD	Other Petroleum	Regulation under CLM Act not required	-31.09584286	150.9040493
TAMWORTH	Caltex Tamworth Service Station	109 Gunnedah ROAD	Service Station	Regulation under CLM Act not required	-31.09723226	150.8955299
TAMWORTH	Curlew Crescent	19-29 Curlew CRESCENT	Metal Industry	Regulation under CLM Act not required	-31.06963607	150.9069306
TAMWORTH	Former Service Station, Fitzpatrick Super Fund, Tamworth	210 Goonoo Goonoo ROAD	Service Station	Regulation under CLM Act not required	-31.10613594	150.9234143
TAMWORTH	Gunnedah Road Site	49 GUNNEDAH ROAD	Other Industry	Contamination formerly regulated under the CLM Act	-31.09574904	150.9021583
TAMWORTH	Elovera Former Sheep Dip	730 Ascot Calala ROAD	Cattle Dip	Regulation under CLM Act not required	-31.1801846	150.962897
TAMWORTH	Housing NSW	29 -33 White STREET	Other Petroleum	Regulation under CLM Act not required	-31.0915651	150.9357811
TAMWORTH	BP Tamworth Service Station and Depot	27-29 Gunnedah ROAD	Other Petroleum	Under assessment	-31.09642128	150.9058193
TAMWORTH	Former Mobil Service Station	373-375 Armidale ROAD	Service Station	Regulation under CLM Act not required	-31.10122679	150.9441341
TAMWORTH	Kensell's Mitsubishi	11-14 Kable AVENUE	Other Petroleum	Regulation under CLM Act not required	-31.08921565	150.9273063
TAMWORTH	Caltex Star Tamworth	21 White STREET	Service Station	Regulation under CLM Act not required	-31.09255137	150.9341709
TAMWORTH	Former Service Station Tamworth	(Cnr Scott Rd) 254-256 Goonoo Goonoo ROAD	Service Station	Regulation under CLM Act not required	-31.1118945	150.9228523
TARCUTTA	Mobil Service Station	(Hume Highway) 32 Sydney STREET	Service Station	Contamination formerly regulated under the CLM Act	-35.2772942	147.73574
TAREE	Caltex Taree	12 Pitt STREET	Service Station	Regulation under CLM Act not required	-31.90551738	152.4783334
TAREE	Former Caltex Depot	44 Stevenson STREET	Other Petroleum	Regulation under CLM Act not required	-31.90563595	152.4640848
TAREE	Former BP Service Station (Reliance Petroleum)	150 Manning River DRIVE	Service Station	Regulation under CLM Act not required	-31.93842026	152.4682056

Suburb	SiteName	Address	ContaminationActivityType	ManagementClass	Latitude	Longitude
TAREE	Former Shell Depot	53-55 Stevenson STREET	Other Petroleum	Regulation under CLM Act not required	-31.90514622	152.4649706
TAREE	United Service Station and Former Mobil Depot	85 Muldoon Street, corner Grey Gum ROAD	Service Station	Regulation under CLM Act not required	-31.89744109	152.4508569
TAREE	Caltex Service Station	104-106 Commerce STREET	Service Station	Regulation under CLM Act not required	-31.90720519	152.4500926
TAREE	Footpath in front of the former BP service station	53-55 Victoria STREET	Service Station	Regulation under CLM Act not required	-31.91015653	152.4659073
TAREN POINT	Former Oyster Farm	Part 2R Alexander Avenue and part 98 Woodlands ROAD	Other Industry	Contamination being managed via the planning process (EP&A Act)	-34.01714802	151.1252694
TAREN POINT	Former Oyster Farmer	1A Atkinson ROAD	Other Industry	Regulation under CLM Act not required	-34.02081803	151.1283282
TAREN POINT	Former manufacturing site	46-50 Bay ROAD	Other Industry	Regulation under CLM Act not required	-34.0236184	151.1231649
TAREN POINT	Mangrove Lane Cycle pathway	Mangrove LANE	Unclassified	Regulation under CLM Act not required	-34.02404025	151.1324783
TAREN POINT	Caltex Service Station	114 Taren Point ROAD	Service Station	Regulation under CLM Act not required	-34.02065958	151.1218938
TAREN POINT	Shell Coles Express Service Station	99-103 Parraweena ROAD	Service Station	Regulation under CLM Act not required	-34.02630233	151.1200897
TAREN POINT	Redevelopment Site	25 Bay ROAD	Other Industry	Under assessment	-34.021451	151.12813
TELARAH	Former Ausgrid Depot	Green STREET	Other Industry	Regulation under CLM Act not required	-32.7276446	151.5269745
TELARAH	ACIRL	5 Junction STREET	Other Industry	Regulation under CLM Act not required	-32.73457183	151.5400128
TEMPE	Tempe Depot	1a Gannon STREET	Other Petroleum	Regulation under CLM Act not required	-33.92408255	151.1596469
TEMPE	Caltex Service Station	775 Princes HIGHWAY	Service Station	Contamination currently regulated under CLM Act	-33.9253681	151.1596532
TEMPE	Former Tempe Tip	South STREET	Landfill	Contamination currently regulated under CLM Act	-33.9255792	151.1668117
TEMPE	Railcorp Site Renwick Street	Renwick STREET	Other Industry	Regulation under CLM Act not required	-33.91997709	151.1576058
TERALBA	Lake Macquarie Teralba Sanitary Depot	Griffen ROAD	Landfill	Regulation under CLM Act not required	-32.9372059	151.6214528
TERALBA	Lucky's Scrap Metal Yard	21 Racecourse ROAD	Metal Industry	Contamination currently regulated under CLM Act	-32.946805	151.61698
TERANIA CREEK	Former Izzards Cattle Tick Dip	Wallace ROAD	Cattle Dip	Contamination formerly regulated under the CLM Act	-28.65425776	153.2767438
THIRLMERE	Thirlmere Rail Heritage Museum	10 Barbour ROAD	Other Industry	Regulation under CLM Act not required	-34.20689245	150.5693902
THORNLEIGH	Caltex Thornleigh Service Station	192-198 Pennant Hills (Cnr Duffy Ave) ROAD	Service Station	Regulation under CLM Act not required	-33.72660793	151.08364

Suburb	SiteName	Address	ContaminationActivityType	ManagementClass	Latitude	Longitude
THORNLEIGH	Coles Express Service Station Thornleigh	188 - 190 Pennant Hills ROAD	Service Station	Regulation under CLM Act not required	-33.72502184	151.0850569
THORNTON	Energy Australia Thornton Pole Yard	55 Weakleys DRIVE	Other Industry	Regulation under CLM Act not required	-32.79973875	151.6374998
TIGHES HILL	Holcim Australia Cement Batching Plant	340 Industrial DRIVE	Other Industry	Regulation under CLM Act not required	-32.90532418	151.7574857
TIGHES HILL	SRA Land	73 Elizabeth STREET	Unclassified	Regulation under CLM Act not required	-32.90795794	151.754631
TIGHES HILL	Former Ampol Depot	94 Elizabeth STREET	Other Petroleum	Regulation being finalised	-32.90658137	151.757239
TIGHES HILL	Former Mobil Terminal	110 Elizabeth STREET	Other Petroleum	Contamination formerly regulated under the CLM Act	-32.90600406	151.7586907
TOCUMWAL	Former Mobil Depot	250 Murray STREET	Other Petroleum	Regulation under CLM Act not required	-35.79180653	145.5648214
TOCUMWAL	Former Mobil Depot	79-83 Deniliquin ROAD	Other Petroleum	Regulation under CLM Act not required	-35.80914914	145.5585528
TOMAGO	Balcombe Sweat Furnace	26 Laverick AVENUE	Metal Industry	Regulation under CLM Act not required	-32.82557395	151.7056416
TOMAGO	Former Hydromet Site	25 School DRIVE	Metal Industry	Under assessment	-32.8301553	151.7300603
TOMAGO	RZM Site - Tomago	1877 Pacific HIGHWAY	Other Industry	Under assessment	-32.81419433	151.6985159
TOMERONG	Log Cabin Service Station (United Petroleum)	D1300 Princes HIGHWAY	Service Station	Under assessment	-35.01820959	150.5779687
TOONGABBIE	7-Eleven (Former Mobil) Service Station Toongabbie	3 Metella ROAD	Service Station	Regulation under CLM Act not required	-33.78692357	150.9462837
TOORMINA	Caltex Service Station	2 Minorca PLACE	Service Station	Regulation under CLM Act not required	-30.35229568	153.0906606
TORONTO	Coles XP (Former Mobil) Toronto Service Station	133 - 137 Cary (Cnr Thorne St) STREET	Service Station	Regulation under CLM Act not required	-33.01187681	151.5930879
TORONTO	BP Toronto Service Station	132 Cary (Cnr Donnelly Ave) STREET	Service Station	Regulation under CLM Act not required	-33.01144673	151.5937863
TORONTO	Toronto Hotel	74 Victory PARADE	Unclassified	Regulation under CLM Act not required	-33.01214835	151.5958127
TORONTO	Caltex Service Station	147 Cary STREET	Service Station	Regulation under CLM Act not required	-33.01288007	151.5928388
TOUKLEY	Former Shell Toukley Autoport	211 Main ROAD	Service Station	Regulation under CLM Act not required	-33.26383791	151.5386268
TOUKLEY	7-Eleven Australia	287 Main ROAD	Service Station	Regulation under CLM Act not required	-33.26469166	151.5462414
TRANGIE	Caltex Service Station	(Mitchell Hwy) 76 Narromine STREET	Service Station	Regulation under CLM Act not required	-32.03234676	147.985164
TUGGERAH	BP Tuggerah	100 Pacific HIGHWAY	Service Station	Regulation under CLM Act not required	-33.30578167	151.4198083

Suburb	SiteName	Address	ContaminationActivityType	ManagementClass	Latitude	Longitude
TUMBARUMBA	Former Caltex Depot	150 Albury STREET	Other Petroleum	Regulation under CLM Act not required	-35.77024081	147.9927182
TUMBI UMBI	Former Tumbi Landfill	140 Bellevue ROAD	Landfill	Regulation under CLM Act not required	-33.3993472	151.456471
TUMUT	CSR Blue Dam	Jepsen AVENUE	Other Industry	Regulation being finalised	-35.30098337	148.1958308
TUMUT	CSR Railway cutting	Jepsen AVENUE	Unclassified	Regulation being finalised	-35.30422002	148.1942579
TUMUT	Former Telstra Depot	22-26 Carey STREET	Other Industry	Regulation under CLM Act not required	-35.29873079	148.2191122
TUROSS HEAD	Tern Inn Restaurant (abandoned UPSS)	2 Trafalgar ROAD	Service Station	Regulation under CLM Act not required	-36.05871059	150.1308443
TURRAMURRA	7-Eleven (former Mobil) Service Station Turramurra	1408 Pacific HIGHWAY	Service Station	Regulation under CLM Act not required	-33.73326389	151.1264194
TURRAMURRA	Woolworths Service Station	1233 Pacific HIGHWAY	Service Station	Regulation under CLM Act not required	-33.73317594	151.1313195
TURRELLA	Tulloch Australia Pty Limited	61 Turrella STREET	Chemical Industry	Contamination currently regulated under CLM Act	-33.92857213	151.1475387
TURRELLA	Rail Corridor and adjacent industrial land	75 Henderson STREET	Other Industry	Under assessment	-33.928402	151.148355
TWEED HEADS	Former Mobil Quix Service Station	60 Pacific HIGHWAY	Service Station	Regulation under CLM Act not required	-28.20143775	153.5445381
TWEED HEADS	Francis Street Road Reserve adjacent to 79-81 Wharf Street,	79-81 Wharf STREET	Other Petroleum	Regulation under CLM Act not required	-28.17351959	153.542262
TWEED HEADS SOUTH	Former BP Depot	142 Minjungbal DRIVE	Other Petroleum	Regulation under CLM Act not required	-28.20860702	153.5455932
TWEED HEADS SOUTH	Coles Express Service Station	Corner Minjungbal Drive and Heffron STREET	Service Station	Regulation under CLM Act not required	-28.19459987	153.5419978
TWEED HEADS SOUTH	Woolworths Plus Petrol	98-102 Pacific (100 Minjungbal Drive) HIGHWAY	Service Station	Regulation under CLM Act not required	-28.20488521	153.5448675
TWEED HEADS WEST	Caltex Service Station	96 to 98 Kennedy DRIVE	Service Station	Regulation being finalised	-28.1871486	153.5229866
TYAGARAH	Tyagarah Airstrip	25 Staceys WAY	Other Petroleum	Under assessment	-28.59553079	153.5469165
ULAN	Ulan Coal Mine	4505 Ulan ROAD	Other Industry	Regulation under CLM Act not required	-32.25620603	149.7558075
ULLADULLA	Coles Express Ulladulla	153 Princes HIGHWAY	Service Station	Regulation under CLM Act not required	-35.36288274	150.47272
ULLADULLA	Woolworths Petrol Station	155-157 Princes HIGHWAY	Service Station	Regulation under CLM Act not required	-35.36316263	150.4725668
ULLADULLA	Caltex Service Station	62A Deering Street, corner Princes HIGHWAY	Service Station	Regulation under CLM Act not required	-35.36276828	150.473578
ULTIMO	Shell Coles Express Service Station	387-429 Wattle STREET	Service Station	Regulation under CLM Act not required	-33.88138825	151.1966791

Suburb	SiteName	Address	ContaminationActivityType	ManagementClass	Latitude	Longitude
UNANDERRA	Endeavour Energy Springhill Field Service Centre	195 Five Island ROAD	Other Industry	Regulation under CLM Act not required	-34.45837706	150.8598825
UNANDERRA	BlueScope Stainless Steel	13 Marley PLACE	Metal Industry	Contamination currently regulated under CLM Act	-34.44959798	150.8571632
UNANDERRA	Unanderra Weekend Detention Centre	34-40 Lady Penryhn DRIVE	Landfill	Regulation under CLM Act not required	-34.4620226	150.8473821
UNANDERRA	Veolia Environmental Services	9 Waynote PLACE	Other Industry	Regulation under CLM Act not required	-34.46042393	150.863232
UNANDERRA	Caltex Service Station	86-98 Princes HIGHWAY	Service Station	Regulation under CLM Act not required	-34.45414951	150.845165
UNANDERRA	Former Prime Service Station and adjoining lands	41-49 Princes HIGHWAY	Service Station	Contamination formerly regulated under the CLM Act	-34.45056105	150.8490833
URALLA	Caltex Service Station	103 Bridge STREET	Service Station	Regulation under CLM Act not required	-30.64524911	151.4934484
URALLA	Phoenix Foundry	44 Duke STREET	Metal Industry	Regulation under CLM Act not required	-30.65093272	151.5004479
URANQUINTY	Former Caltex Depot Kapooka (Wagga Wagga)	6876 Olympic (Uranquinty Rd) HIGHWAY	Service Station	Regulation under CLM Act not required	-35.15319793	147.3085469
URUNGA	Former Antimony Process plant	Hillside DRIVE	Chemical Industry	Contamination currently regulated under CLM Act	-30.50422942	153.0132011
VALENTINE	BP Express Service Station	855 Macquarie DRIVE	Service Station	Regulation under CLM Act not required	-33.00801109	151.6425806
VALENTINE	Valentine Public School	Tallawalla ROAD	Unclassified	Regulation under CLM Act not required	-33.0091613	151.6423231
VILLAWOOD	Nepotian (Former Toll) Site	110A Christina ROAD	Other Industry	Under preliminary investigation order	-33.87919117	150.9812193
VILLAWOOD	Former Defence Site	29 Biloela STREET	Landfill	Regulation under CLM Act not required	-33.88782978	150.9886275
VILLAWOOD	Former Siemens/Westinghouse	49 Miowera ROAD	Other Industry	Contamination formerly regulated under the CLM Act	-33.87641909	150.9836746
VILLAWOOD	Former Orica Crop Care	2 Christina ROAD	Chemical Industry	Contamination currently regulated under CLM Act	-33.880329	150.9896329
VILLAWOOD	PPG Industries	9 Birmingham AVENUE	Chemical Industry	Regulation under CLM Act not required	-33.87800757	150.9887929
VILLAWOOD	Former Electrical Component Manufacturer	66 Christina ROAD	Other Industry	Ongoing maintenance required to manage residual contamination	-33.88018315	150.9838773
VILLAWOOD	Ettason Villawood Site	2A Birmingham AVENUE	Chemical Industry	Under preliminary investigation order	-33.878734	150.98259
VINEYARD	Shell Coles Express Service Station	731 Windsor ROAD	Service Station	Regulation under CLM Act not required	-33.65780463	150.8753245
WAGGA WAGGA	Caltex Service Station	170 Fitzmaurice STREET	Service Station	Regulation under CLM Act not required	-35.10289587	147.3679002
WAGGA WAGGA	Former BP Service Station	31 Bourke STREET	Service Station	Regulation under CLM Act not required	-35.12626628	147.3547199

Suburb	SiteName	Address	ContaminationActivityType	ManagementClass	Latitude	Longitude
WAGGA WAGGA	Caltex (former Mobil) Service Station	106 Edward STREET	Service Station	Regulation under CLM Act not required	-35.11910909	147.3682364
WAGGA WAGGA	Former Caltex Depot	60 Lake Albert DRIVE	Service Station	Regulation under CLM Act not required	-35.12316794	147.37724
WAGGA WAGGA	Former Mobil Depot Wagga Wagga	97-99 Coleman STREET	Other Petroleum	Regulation under CLM Act not required	-35.12173871	147.3576651
WAGGA WAGGA	Ashmont Autoport	Cnr Tobruk Street and Bardia STREET	Service Station	Regulation under CLM Act not required	-35.12517373	147.329919
WAGGA WAGGA	Former Caltex Service Station	343 Hammond AVENUE	Service Station	Regulation under CLM Act not required	-35.12420793	147.4157959
WAGGA WAGGA	Caltex Service Station	56 - 60 Docker St STREET	Service Station	Regulation under CLM Act not required	-35.11737947	147.3558145
WAGGA WAGGA	Former Iron Foundry	212-230 Hammond STREET	Metal Industry	Regulation under CLM Act not required	-35.12605478	147.4045461
WAGGA WAGGA	Coles Express Wagga Wagga	353-355 Edward STREET	Service Station	Regulation under CLM Act not required	-35.11606625	147.3509339
WAGGA WAGGA	Former Wiradjuri landfill	Narrung STREET	Landfill	Under assessment	-35.09628532	147.3619535
WAGGA WAGGA	Former Gasworks	54 Chaston STREET	Gasworks	Contamination currently regulated under CLM Act	-35.12262069	147.3482778
WAGGA WAGGA	Former Gasworks	Cnr Tarcutta Street and Cross STREET	Gasworks	Contamination currently regulated under CLM Act	-35.10871183	147.3737933
WAGGA WAGGA	BP Wagga Wagga	180 Edward STREET	Service Station	Regulation under CLM Act not required	-35.11850802	147.3639619
WAGGA WAGGA	Former Dry Cleaning Facility	183 Fitzmaurice STREET	Other Industry	Contamination currently regulated under CLM Act	-35.10209987	147.3683852
WAHROONGA	Coles Express Wahroonga	1601 Pacific HIGHWAY	Service Station	Regulation under CLM Act not required	-33.71945571	151.1163002
WAHROONGA	7-Eleven Service Station	1579 Pacific HIGHWAY	Service Station	Regulation under CLM Act not required	-33.71974617	151.1168106
WAITARA	Caltex Service Station	59-61 Pacific HIGHWAY	Service Station	Regulation under CLM Act not required	-33.71064349	151.1024644
WALGETT	Former Shell Depot	Castlereagh HIGHWAY	Other Petroleum	Regulation under CLM Act not required	-30.00861179	148.1239938
WALLERAWANG	Wallerawang Power Station	1 Main STREET	Other Petroleum	Regulation under CLM Act not required	-33.40339296	150.0855101
WALLERAWANG	Lidsdale Coal Loading Facility	Main STREET	Other Industry	Regulation under CLM Act not required	-33.39996523	150.0737717
WALLSEND	Caltex Maryland Service Station Wallsend	41 Minmi ROAD	Service Station	Regulation under CLM Act not required	-32.88967866	151.6619253
WALLSEND	Coles Express Wallsend East	15 Thomas STREET	Service Station	Regulation under CLM Act not required	-32.90719444	151.6693426
WALLSEND	OneSteel Recycling	64-80 Sandgate ROAD	Metal Industry	Regulation under CLM Act not required	-32.89425477	151.6799648

Suburb	SiteName	Address	ContaminationActivityType	ManagementClass	Latitude	Longitude
WALLSEND	Ausgrid Wallsend Depot	Abbott STREET	Other Industry	Regulation under CLM Act not required	-32.90162796	151.6857267
WALLSEND	Cnr of Douglas Street and 111 Newcastle Road Wallsend	111 Newcastle ROAD	Metal Industry	Regulation under CLM Act not required	-32.90414175	151.6830784
WAMBERAL	Caltex Service Station	654 The Entrance ROAD	Service Station	Regulation under CLM Act not required	-33.42338668	151.4375685
WANGI WANGI	Myuna Colliery	Wangi Point ROAD	Other Industry	Regulation under CLM Act not required	-33.06139532	151.5697186
WARATAH	Waratah Area Health	Turton ROAD	Unclassified	Regulation under CLM Act not required	-32.90961233	151.7260867
WARATAH	Waratah former Gasworks	Turton and Georgetown ROADS	Gasworks	Under assessment	-32.9057763	151.7270033
WARDELL	Nancys Cattle Dip, Thurgates Lane, Wardell	Thurgates LANE	Cattle Dip	Under assessment	-28.954176	153.427349
WARILLA	Woolworths Petrol Warilla	43 -57 Shellharbour ROAD	Service Station	Regulation under CLM Act not required	-34.5470966	150.863748
WARKWORTH	Emulsion Plant, Dyno Nobel Asia Pacific Pty Ltd	186 Long Point ROAD	Chemical Industry	Regulation under CLM Act not required	-32.5781708	151.0834387
WARKWORTH	United Colliery	Jerrys Plains ROAD	Other Industry	Regulation under CLM Act not required	-32.5654356	150.9916698
WARNERS BAY	Caltex Service Station	55 King STREET	Service Station	Regulation under CLM Act not required	-32.97418806	151.6476184
WARNERS BAY	7-Eleven (former Mobil) Service Station	393 Hillsborough ROAD	Service Station	Regulation under CLM Act not required	-32.9659363	151.6543264
WARNERS BAY	Historically Filled Land	41-43 Charles STREET	Unclassified	Regulation under CLM Act not required	-32.97340461	151.6464383
WARNERVALE	Former Timber Treatment Plant	Aldenhams and Railway ROADS	Other Industry	Contamination formerly regulated under the CLM Act	-33.24732018	151.4469037
WARRAGAMBA	Warragamba Dam Viewing Platform	Eighteenth STREET	Unclassified	Regulation under CLM Act not required	-33.88546354	150.6024501
WARRAGAMBA	Megarrity's Creek Site	Weir ROAD	Unclassified	Regulation under CLM Act not required	-33.885049	150.597628
WARRAWONG	Caltex Service Station	75-77 King STREET	Service Station	Regulation under CLM Act not required	-34.49037817	150.888802
WARREN	Former Shell Depot	8 Dubbo STREET	Other Petroleum	Regulation under CLM Act not required	-31.69379262	147.8308088
WARREN	Caltex Warren Service Station	1 Coonamble ROAD	Service Station	Regulation under CLM Act not required	-31.69508383	147.8405578
WARREN	Former Mobil Warren Depot	16 Dubbo STREET	Other Petroleum	Contamination currently regulated under CLM Act	-31.6943058	147.8314606
WARWICK FARM	Warwick Farm Public School	95 Lawrence Hargrave ROAD	Landfill	Under assessment	-33.91050532	150.9302197
WATERLOO	Proposed Construction Site	2 John STREET	Other Industry	Regulation under CLM Act not required	-33.89989686	151.2010324

Suburb	SiteName	Address	ContaminationActivityType	ManagementClass	Latitude	Longitude
WATERLOO	Waverley Woollahra Process Plant	355 Botany ROAD	Other Industry	Regulation under CLM Act not required	-33.9063092	151.2042672
WATERLOO	Shell Coles Express Service Station	867-877 South Dowling STREET	Service Station	Regulation under CLM Act not required	-33.90179774	151.2143789
WATERLOO	Lawrence Dry Cleaners	887-893 Bourke STREET	Unclassified	Contamination currently regulated under CLM Act	-33.89897433	151.2101436
WATERLOO	Diversity Waterloo	1-13 Archibald AVENUE	Other Industry	Under assessment	-33.90204305	151.2097328
WATERLOO	Iconic (Former Chubb Factory) Waterloo	830-838 Elizabeth STREET	Other Industry	Regulation under CLM Act not required	-33.90227718	151.2060305
WATERLOO	22-24 Archibald Avenue	22-24 Archibald AVENUE	Other Petroleum	Regulation under CLM Act not required	-33.90263766	151.2132105
WAUCHOPE	Expressway Spares UST	3 Sancrox ROAD	Other Petroleum	Regulation under CLM Act not required	-31.44421922	152.8218723
WAUCHOPE	Former Shell Depot	56-64 High STREET	Other Petroleum	Regulation under CLM Act not required	-31.45804845	152.7314151
WAUCHOPE	Wauchope Service Station	57 High STREET	Service Station	Regulation under CLM Act not required	-31.45737022	152.7305018
WAUCHOPE	Former Timber Treatment Site	Blackbutt DRIVE	Other Industry	Regulation under CLM Act not required	-31.46575645	152.7228555
WAUCHOPE	Shell Coles Express Service Station	64 High STREET	Service Station	Regulation under CLM Act not required	-31.45764495	152.7315975
WAUCHOPE	Wauchope Public Primary School	2 Waugh STREET	Unclassified	Regulation under CLM Act not required	-31.4556387	152.7295455
WAVERTON	SRA Land	95 Bay ROAD	Unclassified	Contamination formerly regulated under the CLM Act	-33.83716728	151.1969497
WAVERTON	Berry's Bay Woodley's Marina	1 Balls Head DRIVE	Other Industry	Contamination formerly regulated under the POEO Act	-33.84441851	151.1947433
WAVERTON	Oyster Cove AGL	2 King STREET	Gasworks	Ongoing maintenance required to manage residual contamination	-33.83637995	151.193541
WEE JASPER	Wee Jasper Tavern	6499 Wee Jasper ROAD	Other Industry	Under assessment	-35.110374	148.679405
WELLINGTON	Former Caltex Service Station	124-128 Lee STREET	Service Station	Regulation under CLM Act not required	-32.55082729	148.9411537
WELLINGTON	BP Wellington Service Station	35A Maxwell STREET	Service Station	Under assessment	-32.55835121	148.9447284
WELLINGTON	Woolworths Petrol Wellington	79 Lee STREET	Service Station	Under assessment	-32.54874227	148.9408531
WENTWORTH	Caltex - Wentworth	110 Adams STREET	Service Station	Regulation under CLM Act not required	-34.1024927	141.9160539
WENTWORTH FALLS	Bodington Hospital	Bodington DRIVE	Unclassified	Contamination formerly regulated under the CLM Act	-33.73201608	150.3874102
WENTWORTH POINT	RMS Eastern Precinct	3-7 Burroway ROAD	Other Petroleum	Regulation under CLM Act not required	-33.8233882	151.0815668

Suburb	SiteName	Address	ContaminationActivityType	ManagementClass	Latitude	Longitude
WENTWORTH POINT	Former TNT Express	23 Bennelong PARKWAY	Other Petroleum	Regulation under CLM Act not required	-33.83115118	151.0726636
WENTWORTHVILLE	Former Workshop	2 Rawson Rd and 8 Barfil CRESCENT	Unclassified	Regulation under CLM Act not required	-33.81568808	150.9671853
WERRINGTON	Caltex Service Station	Cnr Dunheved Rd and Henry Lawson DRIVE	Service Station	Regulation under CLM Act not required	-33.74577725	150.7409877
WERRINGTON	Claremont Meadows Former landfill	Gipps STREET	Landfill	Regulation under CLM Act not required	-33.77341076	150.7557628
WERRINGTON COUNTY	7-Eleven Werrington	Lot 122 Dunheved ROAD	Service Station	Regulation under CLM Act not required	-33.74699408	150.7428609
WEST BALLINA	Caltex Big Prawn Service Station	Pacific HIGHWAY	Service Station	Contamination formerly regulated under the CLM Act	-28.86374913	153.5321482
WEST GOSFORD	Caltex Service Station	283 Manns ROAD	Service Station	Regulation under CLM Act not required	-33.41659727	151.325219
WEST GOSFORD	Caltex Service Station	69-71 Pacific HIGHWAY	Service Station	Regulation under CLM Act not required	-33.42729985	151.3214621
WEST GOSFORD	Caltex Service Station	30a Pacific HIGHWAY	Service Station	Regulation under CLM Act not required	-33.42778813	151.3190581
WEST GOSFORD	Adcock Memorial Park	Central Coast HIGHWAY	Landfill	Under assessment	-33.42963075	151.3273331
WEST NOWRA	Endeavour Energy Nowra Field Service Centre	20 Depot ROAD	Other Industry	Regulation under CLM Act not required	-34.88993085	150.5878854
WEST PENNANT HILLS	7-Eleven (former Mobil) Service Station	552 Pennant Hills ROAD	Service Station	Regulation under CLM Act not required	-33.74686545	151.0508067
WEST RYDE	7-Eleven (former Mobil) Service Station	917 Victoria ROAD	Service Station	Regulation under CLM Act not required	-33.80921103	151.0932917
WEST RYDE	Pfizer Australia Pty Ltd	38-42 Wharf ROAD	Chemical Industry	Regulation under CLM Act not required	-33.81021085	151.0693631
WEST RYDE	Reckitt Benckiser	44 Wharf ROAD	Chemical Industry	Regulation under CLM Act not required	-33.81172205	151.0692752
WEST RYDE	JHM Property Development	2A Mellor STREET	Other Industry	Regulation under CLM Act not required	-33.81207534	151.094598
WEST TAMWORTH	Woolworths Petrol	119 Bridge STREET	Service Station	Regulation under CLM Act not required	-31.09358262	150.9167693
WEST WYALONG	Lowes Petroleum (Former BP) Depot West Wyalong	Compton (formerly known as Town Bypass/Railway Road)	Other Petroleum	Regulation under CLM Act not required	-33.93440247	147.2154596
WEST WYALONG	Caltex Depot	(Wyalong By-pass Rd) Lot 1-3 Showground ROAD	Service Station	Regulation under CLM Act not required	-33.92556	147.1981659
WEST WYALONG	Former Mobil Depot	104 Compton ROAD	Other Petroleum	Regulation under CLM Act not required	-33.93449194	147.2147948
WESTON	Illegal Dumping Site	Corner Kline Street & First STREET	Unclassified	Regulation under CLM Act not required	-32.81367986	151.4551507
WETHERILL PARK	Former Fuel Storage Depot	200-212 Cowpasture ROAD	Other Petroleum	Regulation under CLM Act not required	-33.84568871	150.8764012

Suburb	SiteName	Address	ContaminationActivityType	ManagementClass	Latitude	Longitude
WETHERILL PARK	Sims Wetherill Park	35-37 Frank STREET	Metal Industry	Regulation under CLM Act not required	-33.84056122	150.9086265
WETHERILL PARK	Shell Coles Express Service Station	565 Polding STREET	Service Station	Regulation under CLM Act not required	-33.8569731	150.8992804
WETHERILL PARK	Cleanaway (Formerly Nationwide Oil) Wetherill Park	6 Davis ROAD	Other Industry	Regulation under CLM Act not required	-33.83770038	150.9045197
WETHERILL PARK	BOC Sydney Operations Centre	428-440 Victoria STREET	Chemical Industry	Under assessment	-33.84400237	150.8967556
WETHERILL PARK	Camide Former Landfill	Newton ROAD	Landfill	Regulation under CLM Act not required	-33.83898879	150.8963813
WICKHAM	Caltex Terminal	156 Hannell STREET	Other Petroleum	Contamination currently regulated under CLM Act	-32.91520778	151.7563638
WICKHAM	Former Warehouse	10 Dangar STREET	Unclassified	Regulation under CLM Act not required	-32.92383206	151.759761
WICKHAM	Former Factory	57 Annie STREET	Other Industry	Regulation under CLM Act not required	-32.91524827	151.7539893
WICKHAM	Railcorp Wickham	50 Railway STREET	Other Industry	Regulation under CLM Act not required	-32.9210433	151.7544687
WICKHAM	Fuchs Lubricants (Australasia) Pty Ltd Wickham	2 Holland STREET	Other Industry	Regulation under CLM Act not required	-32.9214709	151.7556928
WILBERFORCE	Former Drum Reconditioners	12-14 Box AVENUE	Other Industry	Contamination formerly regulated under the CLM Act	-33.5453884	150.8587934
WILBERFORCE	Former Solvent Recycling Site	13 Box AVENUE	Chemical Industry	Regulation under CLM Act not required	-33.54557427	150.8577006
WILEY PARK	Sydney Water Property	1B Hillcrest STREET	Other Industry	Regulation under CLM Act not required	-33.92391634	151.0676256
WILLIAMTOWN	Hunter Land Effluent Pond	38 Cabbage Tree ROAD	Other Industry	Regulation under CLM Act not required	-32.80750069	151.8310107
WILLOUGHBY	Shell Coles Express Service Station	616-626 Willoughby ROAD	Service Station	Regulation under CLM Act not required	-33.80593769	151.1988559
WILLOUGHBY	Caltex Service Station	157 Penhur STREET	Service Station	Regulation under CLM Act not required	-33.79793513	151.1981926
WILLOUGHBY	BP Express Tower	498 Willoughby STREET	Service Station	Under assessment	-33.81022918	151.199315
WILLOUGHBY EAST	Willoughby Bus Depot	Corner Ann Street and Stan STREET	Other Industry	Regulation under CLM Act not required	-33.7982569	151.2038993
WILTON	Condell Park Homestead	(Part Lot 17 DP 270536) Condell Park ROAD	Unclassified	Regulation under CLM Act not required	-34.21910141	150.6837962
WINDANG	Caltex Service Station	244-248 Windang ROAD	Service Station	Regulation under CLM Act not required	-34.5274434	150.8691161
WINDSOR	Former Caltex Service Station	46-52 Macquarie STREET	Service Station	Regulation under CLM Act not required	-33.60783315	150.8213428
WINDSOR	Former Caltex Windsor Depot and Service Station	48-50 Mileham STREET	Service Station	Regulation under CLM Act not required	-33.61538627	150.8157517

Suburb	SiteName	Address	ContaminationActivityType	ManagementClass	Latitude	Longitude
WINDSOR	Woolworths (former Caltex) Service Station	Cnr Macquarie Street & Baker STREET	Service Station	Regulation under CLM Act not required	-33.60569346	150.8232803
WINGHAM	Former Caltex Service Station	1036-1038 Wingham ROAD	Service Station	Regulation under CLM Act not required	-31.86236594	152.3805752
WINGHAM	Bogas Service Station	Cnr Primrose Street and Isabella STREET	Service Station	Regulation under CLM Act not required	-31.86833656	152.3716346
WINMALEE	Prime Winmalee Service Station	281 Hawkesbury ROAD	Service Station	Regulation under CLM Act not required	-33.68223276	150.5997203
WIRLINGA	Former Liquid Waste Disposal Facility	704 Riverina ROAD	Unclassified	Regulation under CLM Act not required	-36.07103958	147.0193522
WOLLI CREEK	Former Ausgrid Substation 10061	13 Gertrude STREET	Other Industry	Regulation under CLM Act not required	-33.93364031	151.1543818
WOLLONGONG	Redevelopment site	33 - 39 Beatson STREET	Other Petroleum	Regulation under CLM Act not required	-34.43196083	150.8976661
WOLLONGONG	Caltex Service Station	9 Flinders STREET	Service Station	Regulation under CLM Act not required	-34.41505616	150.8932515
WOLLONGONG	Greenhouse Park	Springhill ROAD	Landfill	Contamination currently regulated under CLM Act	-34.44119949	150.8931764
WOLLONGONG	Former Wollongong Gasworks	120 and 122 Smith STREET	Gasworks	Regulation under CLM Act not required	-34.42030173	150.8906745
WOLLONGONG	Woolworths Service Station	425 Crown STREET	Service Station	Contamination currently regulated under CLM Act	-34.42637378	150.8799288
WOLLONGONG	Wollongong Harbour Central Spur	Off Endeavour DRIVE	Other Petroleum	Regulation under CLM Act not required	-34.42066879	150.906821
WOODBURN	Caltex Service Station	129 River STREET	Service Station	Regulation under CLM Act not required	-29.07206887	153.3409769
WOODBURN	Crown Reserve 88037 Woodburn	Pacific HIGHWAY	Landfill	Regulation under CLM Act not required	-29.06580577	153.3541886
WOOLGOOLGA	Caltex Woolgoolga Service Station	16 Bosworth ROAD	Service Station	Regulation under CLM Act not required	-30.12569561	153.1946006
WOOLGOOLGA	United Petroleum Service Station	56 Clarence STREET	Service Station	Regulation under CLM Act not required	-30.11045544	153.1904609
WOOLLAHRA	Former Service Station	20 Wallis STREET	Service Station	Regulation under CLM Act not required	-33.8901965	151.2372752
WOOLLAHRA	Proposed Jewish Care Centre	7 -21 Saber STREET	Unclassified	Regulation under CLM Act not required	-33.8904055	151.2480062
WOOLLAHRA	Caltex Woollahra Service Station	116 Old South Head ROAD	Service Station	Contamination formerly regulated under the CLM Act	-33.88959697	151.2553736
WOOLLOOMOOLOO	Former BP Service Station	2 Dowley STREET	Service Station	Contamination being managed via the planning process (EP&A Act)	-33.86940191	151.2218741
WOLOMIN	Woolomin Gold Rush Store	65 Nundle ROAD	Other Petroleum	Contamination currently regulated under CLM Act	-31.30415134	151.149729
WOOLOOWARE	Caltex Service Station	100 Woolooware ROAD	Service Station	Regulation under CLM Act not required	-34.05274635	151.1408413

Suburb	SiteName	Address	ContaminationActivityType	ManagementClass	Latitude	Longitude
WOOLLOOWARE	Oyster Farm	Captain Cook DRIVE	Other Industry	Under assessment	-34.03807914	151.1476055
WOONGARRAH	Former Warnervale Landfill	236-264 Hakone ROAD	Landfill	Regulation under CLM Act not required	-33.2376313	151.464362
WOOTTON	Former Chemical Spill Site	11859 Pacific HIGHWAY	Chemical Industry	Regulation under CLM Act not required	-32.28168548	152.3117819
WOY WOY	Mobil Former Woy Woy Service Station and adjacent land	177-181 Blackwall ROAD	Service Station	Contamination formerly regulated under the CLM Act	-33.49254403	151.3270829
WOY WOY	Barry Robertson Holden	231 Blackwall ROAD	Service Station	Regulation under CLM Act not required	-33.49621068	151.3285128
WOY WOY	Bogas Service Station	66 Memorial AVENUE	Service Station	Contamination currently regulated under CLM Act	-33.5069738	151.3315579
WOY WOY	Rogers Park	Dunban ROAD	Landfill	Under assessment	-33.50009693	151.3181347
WOY WOY	Austin Butler Memorial Oval	Blackwall ROAD	Landfill	Under assessment	-33.48626871	151.3276042
WOY WOY	James Browne Oval	Welcome STREET	Landfill	Under assessment	-33.49756053	151.3234871
WYALONG	Caltex Service Station	50 Neeld (Newell Highway) STREET	Service Station	Regulation under CLM Act not required	-33.92665025	147.2446546
WYOMING	Caltex Service Station Wyoming	465 Pacific HIGHWAY	Service Station	Regulation under CLM Act not required	-33.40945391	151.3499812
WYONG	Wyong Bayer/Kemcon	16 Lucca ROAD	Chemical Industry	Contamination formerly regulated under the CLM Act	-33.26192339	151.4429446
WYONG	Caltex Service Station	M1 Pacific (Northbound) MOTORWAY	Service Station	Regulation under CLM Act not required	-33.25641477	151.4024821
WYONG	Caltex Service Station	M1 Pacific (Southbound) MOTORWAY	Service Station	Regulation under CLM Act not required	-33.25330747	151.4053862
WYONG	IXOM Facility	8 Pavitt CRESCENT	Other Industry	Regulation under CLM Act not required	-33.26379108	151.4485113
YAGOONA	Galserv Galvanising Services	117-153 Rookwood ROAD	Metal Industry	Contamination currently regulated under CLM Act	-33.89493085	151.0388013
YAGOONA	BP Service Station Potts Hill (Yagoona)	155 Rookwood ROAD	Service Station	Regulation under CLM Act not required	-33.89330525	151.0390969
YAGOONA	7-Eleven (former Mobil) Service Station	519 Hume HIGHWAY	Service Station	Regulation under CLM Act not required	-33.90760623	151.0207783
YAGOONA	Shell Coles Express Service Station	112 Rookwood ROAD	Service Station	Regulation under CLM Act not required	-33.89856213	151.0370458
YAGOONA	Sydney Water Corporation Potts Hill Complex	91 Brunker ROAD	Other Industry	Regulation under CLM Act not required	-33.89887589	151.0289165
YALLAH	Tallawarra Power Station site	Princes HIGHWAY	Unclassified	Ongoing maintenance required to manage residual contamination	-34.52412143	150.8062159
YAMBA	Caltex Service Station	22 Treelands DRIVE	Service Station	Regulation under CLM Act not required	-29.42701701	153.3279204

Suburb	SiteName	Address	ContaminationActivityType	ManagementClass	Latitude	Longitude
YANCO	Former Service Station	14 Main AVENUE	Service Station	Contamination formerly regulated under the CLM Act	-34.60356494	146.4105016
YASS	Caltex Service Station	228 Comur STREET	Service Station	Regulation under CLM Act not required	-34.84440036	148.9140179
YASS	Caltex Service Station	1715 Yass Valley WAY	Service Station	Regulation under CLM Act not required	-34.80708856	148.8824228
YASS	Former Mobil Depot Yass and adjacent land	54-58 Laidlaw STREET	Service Station	Contamination currently regulated under CLM Act	-34.83252976	148.9068888
YASS	Former Gasworks	Dutton STREET	Gasworks	Contamination currently regulated under CLM Act	-34.83982614	148.9060029
YASS	Transgrid Depot Yass	Perry STREET	Unclassified	Under assessment	-34.86238341	148.9052809
YENNORA	Former Alcoa Australia Rolled Products Facility - Area 3	1 Kiora CRESCENT	Metal Industry	Regulation under CLM Act not required	-33.86568158	150.9649297
YENNORA	Spicer Axle Australia Manufacturing Facility	205-231 Fairfield ROAD	Other Industry	Regulation under CLM Act not required	-33.85655114	150.9579167
YENNORA	Former Caltex Service Station	137-141 Fairfield STREET	Service Station	Regulation under CLM Act not required	-33.86824768	150.9706137
YENNORA	Former Metal Plant	44 Larra STREET	Metal Industry	Contamination formerly regulated under the CLM Act	-33.86340576	150.9764349
YENNORA	TetraPak Site	6 Foray STREET	Other Industry	Contamination formerly regulated under the CLM Act	-33.8557183	150.9561605
YENNORA	19 Pine Road, Yennora	Pine ROAD	Metal Industry	Contamination currently regulated under CLM Act	-33.86713232	150.9621172
YETHOLME	Yetholme CCA Timber Treatment Plant	351 Eusdale ROAD	Other Industry	Contamination formerly regulated under the CLM Act	-33.45386256	149.8537787
YOUNG	Former Mobil Depot and Service Station Young	149 Lovell STREET	Service Station	Regulation under CLM Act not required	-34.31024587	148.290424
YOUNG	Former Shell Depot	166 Nasmyth STREET	Other Petroleum	Regulation under CLM Act not required	-34.31025192	148.2931008
YOUNG	Former battery recycler	45 Nasmyth STREET	Metal Industry	Contamination currently regulated under CLM Act	-34.31201571	148.306772
YOUNG	Adjacent to former battery recycler	47 Nasmyth STREET	Metal Industry	Contamination formerly regulated under the CLM Act	-34.31176273	148.3064765
YOUNG	Mobil Depot	186 Nasmyth STREET	Other Petroleum	Contamination currently regulated under CLM Act	-34.30954389	148.2908476
YOUNG	Former Caltex Depot	95 Lovell STREET	Service Station	Regulation under CLM Act not required	-34.31127119	148.2955092
ZETLAND	Energy Australia/ Ausgrid Zetland Depot	122 - 138 Joynton AVENUE	Other Industry	Regulation under CLM Act not required	-33.90883116	151.2101184
ZETLAND	Former Goodrich Control Systems, Zetland	84 - 92 Epsom ROAD	Other Industry	Under assessment	-33.91025707	151.2078048

Appendix C

Drawing 1: Site Features (Overall Lot and Adjacent Sites)

Drawing 2: Site Features (Investigation Site)

Le Mottee Group Drawings:

Site Analysis Locality Plan, Ref 6705 REZ-V1 (Sheet 1 of 10)

Proposed Rezoning, Ref 6705 REZ-V2 (Sheet 8 of 10)

Proposed Lot Layout, Ref 6705 REZ-V2 (Sheet 9 of 10)



Site Location

Legend

- Overall Lot Boundary (Lot 173 DP 808771)
- Site Investigation Area (Part Lot 173 DP808771)
- Trace Building Rubble observed at surface
- Approximate Area of Possible Filling
- Approximate Area of Former Buildings

0 10 20 30 40 m

Plan based on NearMap Image dated 25.4.19.

Site features are approximate only and are shown with reference to existing site features.



CLIENT:	Le Mottee Group on behalf of Michael Russell	
OFFICE:	Newcastle	DRAWN BY: PLH
SCALE:	1:5000 @ A3	DATE: 18.June.2019



TITLE:	Site Features (Overall Lot and Adjacent Sites)
	Proposed Rezoning for Residential Subdivision
	Part Lot 173 DP808771, 5 Speedy Lock Lane, Heatherbare




PROJECT No:	91562.00
DRAWING No:	1
REVISION:	0



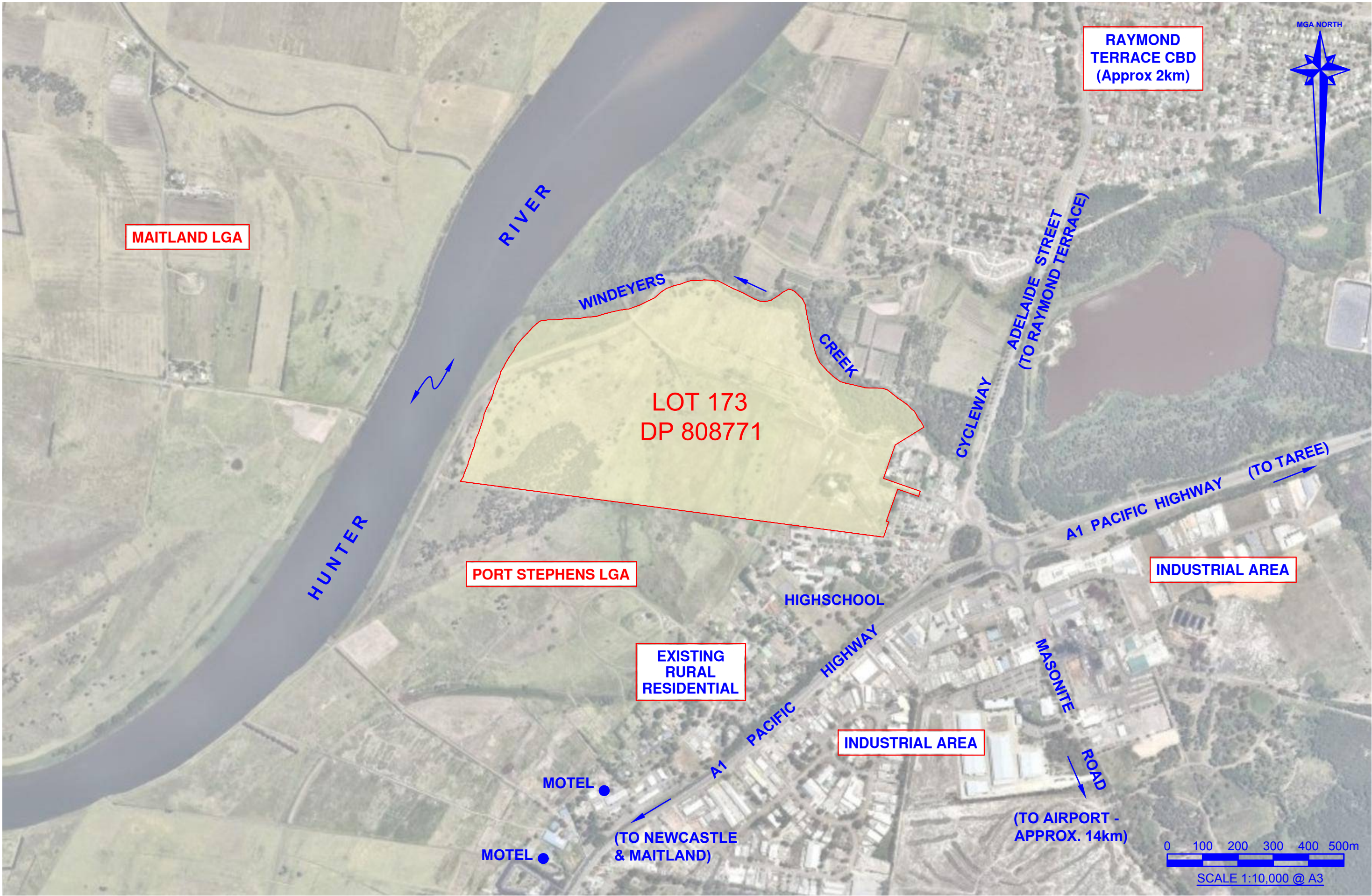
Legend

- Overall Lot Boundary (Lot 173 DP 808771)
- Site Investigation Area (Part Lot 173 DP808771)
- Trace Building Rubble observed at surface
- Approximate Area of Possible Filling
- Approximate Area of Former Buildings
-  Registered Bore
-  Approximate Photo Locations and Orientation



Plan based on NearMap Image dated 25.4.19.

Site features are approximate only and are shown with reference to existing site features.



LE MOTTEE GROUP

4/199 ADELAIDE STREET
PO BOX 363
RAYMOND TERRACE, 2324
P: 4987 1748
reception@lemottee.com
ABN 38 136 535 156

COPYRIGHT
THIS DRAWING REMAINS THE PROPERTY OF
LE MOTTEE GROUP PTY LTD.
IT MAY ONLY BE USED FOR THE PURPOSE FOR
WHICH IT WAS COMMISSIONED AND IN
ACCORDANCE WITH THE TERMS OF ENGAGEMENT
FOR THE COMMISSION. UNAUTHORISED USE OF
THIS DRAWING IS PROHIBITED.

Technical Details:
Azimuth -
Origin -
Easting -
Northing -

Datum -
Origin -
R.L. -
Contour Int. -

Surveyed

Drafted
PDM - 26-7-17
Checked
AJM

Title

Client
Site
Locality

**SITE ANALYSIS
LOCALITY PLAN
RUSSELL**
**Lot 173 DP 808771 - No. 5 SPEEDY LOCK LANE
HEATHERBRAE LGA PORT STEPHENS**

Our Ref:
6705 REZ-V3
Original Size Sheet No.
A3 1 of 10


NOTES - GENERAL

- 1. This plan may be colour coded and black & white copies may not fully disclose the information hereon.
- 2. This plan has been prepared for the exclusive use of the client named hereon. No responsibility is taken for any loss incurred by any third party resulting from unauthorised use of the plan.

NOTES - TOPOGRAPHICAL

- 3. The accuracy of this data may not be suitable for building construction and therefore survey marks should be placed prior to any construction commencing.
- 4. Contours shown are a computer interpretation only which depict the topography. Except at spot levels shown they do not represent the exact level at any particular point. The spot levels are true for their location, & are intended to be useful to represent the general terrain. Care should be taken if extrapolating.

MGA NORTH



RU2

R2

TOTAL SITE AREA = 58.57 ha
AREA ABOVE RL 5.8 (AHD) = 5.05 ha
AREA ABOVE RL 3.5 (AHD) = 5.64 ha
R2 AREA = 5.04 ha
RU2 AREA = 53.52 ha

WINDEYERS

CREEK

ADELAIDE STREET

SPEEDY LOCK LANE

LOT C
DP 162690

LOT B
DP 162690

LOT 171
DP 808771

LOT 172
DP 808771

LOT 101
DP 708242

LOT 1
DP 120189

ELKIN

AVENUE

LEGEND

- CONTOUR 5.8 (AHD) "FLOOD PLANNING LEVEL"
- CONTOUR 3.5 (AHD) "MINIMUM ONSITE WASTEWATER LEVEL"
- PROPOSED ZONE BOUNDARIES (Approx. 1% AEP FLOOR LEVEL)
- R2 - LOW DENSITY RESIDENTIAL - (I) MINIMUM LOT SIZE 500m²
- RU2 - RURAL LANDSCAPE - (AB2) MINIMUM LOT SIZE 20 ha

0 10 20 30 40 50m
SCALE 1:1500 @ A3



LE MOTTEE GROUP

4/199 ADELAIDE STREET
PO BOX 363
RAYMOND TERRACE, 2324
P: 4987 1748
reception@lemottee.com
ABN 38 136 535 156

COPYRIGHT
THIS DRAWING REMAINS THE PROPERTY OF
LE MOTTEE GROUP PTY LTD.
IT MAY ONLY BE USED FOR THE PURPOSE FOR
WHICH IT WAS COMMISSIONED AND IN
ACCORDANCE WITH THE TERMS OF ENGAGEMENT
FOR THE COMMISSION. UNAUTHORISED USE OF
THIS DRAWING IS PROHIBITED.

Technical Details:
Azimuth - MGA
Origin - PM 26260
Easting - 381 675.761
Northing - 6 372 213.853

Datum - AHD
Origin - PM 26260
R.L. - 6.926 (AHD)
Contour Int. - 0.5 METRE

Surveyed
Drafted
PDM - 26/6/17
Checked
AJM

Title
Client
Site
Locality

PROPOSED REZONING

RUSSELL
LOT 173 DP 808771 - No.5 SPEEDY LOCK LANE
HEATHERBRAE LGA PORT STEPHENS

Our Ref:

6705 REZ-V3
Original Size A3
Sheet No. 8 of 10

NOTES - GENERAL

- 1. This plan may be colour coded and black & white copies may not fully disclose the information hereon.
- 2. This plan has been prepared for the exclusive use of the client named hereon. No responsibility is taken for any loss incurred by any third party resulting from unauthorised use of the plan.

NOTES - TOPOGRAPHICAL

- 3. The accuracy of this data may not be suitable for building construction and therefore survey marks should be placed prior to any construction commencing.
- 4. Contours shown are a computer interpretation only which depict the topography. Except at spot levels shown they do not represent the exact level at any particular point. The spot levels are true for their location, & are intended to be useful to represent the general terrain. Care should be taken if extrapolating.

LEGEND

- CONTOUR 5.8 (AHD) "FLOOD PLANNING LEVEL"
- PROPOSED ZONE BOUNDARIES

MGA NORTH



LOT 45
52.92ha (BY DED'N)

LOT22
5919 m²

LOT19
2770 m²

LOT18
3020 m²

LOT17
3535 m²

LOT16
3315 m²

LOT15
643.6 m²

LOT14
630 m²

LOT13
629.9 m²

LOT12
630 m²

LOT11
630 m²

LOT10
630 m²

LOT9
630 m²

LOT8
630 m²

LOT7
630 m²

LOT6
680 m²

LOT20
800 m²

LOT21
750 m²

ROAD (16 WIDE & VAR.)

ROAD

ROAD (16 WIDE & VAR.)

ROAD (16 WIDE & VAR.)

ROAD (16 WIDE & VAR.)

LOT42
703.7 m²

LOT43
607.8 m²

LOT44
600 m²

LOT23
691.9 m²

LOT24
629.9 m²

LOT25
629.9 m²

LOT26
629.9 m²

LOT27
629.9 m²

LOT28
715.6 m²

LOT29
592.6 m²

LOT34
695 m²

LOT33
595 m²

LOT32
595 m²

LOT31
595 m²

LOT30
595 m²

LOT29
592.6 m²

LOT33
595 m²

LOT32
595 m²

LOT31
595 m²

LOT30
595 m²

LOT29
592.6 m²

LOT28
715.6 m²

LOT27
629.9 m²

LOT26
629.9 m²

LOT25
629.9 m²

LOT24
629.9 m²

LOT23
691.9 m²

LOT22
5919 m²

LOT21
750 m²

LOT20
800 m²

LOT19
2770 m²

LOT18
3020 m²

LOT17
3535 m²

LOT16
3315 m²

LOT15
643.6 m²

LOT14
630 m²

LOT13
629.9 m²

LOT12
630 m²

LOT11
630 m²

LOT10
630 m²

LOT9
630 m²

LOT8
630 m²

LOT7
630 m²

LOT6
680 m²

LOT5
700.8 m²

LOT4
656.6 m²

LOT3
656.6 m²

LOT2
656.6 m²

LOT1
700 m²

LOT39
1026 m²

LOT38
861.4 m²

LOT40
945 m²

LOT41
944.7 m²

0 10 20 30 40 50m
SCALE 1:1250 @ A3

ELKIN AVENUE

SPEEDY LOCK LANE



LE MOTTEE GROUP

SURVEYING | CIVIL ENGINEERING | TOWN PLANNING | PROJECT MANAGEMENT
STRATA CERTIFICATION | ECOLOGY | BUSHFIRE ASSESSMENT

4/199 ADELAIDE STREET
PO BOX 363
RAYMOND TERRACE, 2324
P: 4987 1748
reception@lemottee.com
ABN 38 136 535 156

COPYRIGHT
THIS DRAWING REMAINS THE PROPERTY OF
LE MOTTEE GROUP PTY LTD.
IT MAY ONLY BE USED FOR THE PURPOSE FOR
WHICH IT WAS COMMISSIONED AND IN
ACCORDANCE WITH THE TERMS OF ENGAGEMENT
FOR THE COMMISSION. UNAUTHORISED USE OF
THIS DRAWING IS PROHIBITED.

Technical Details:
Azimuth - MGA
Origin - PM 26260
Easting - 381 675.761
Northing - 6 372 213.853

Datum - AHD
Origin - PM 26260
R.L. - 6.926 (AHD)
Contour Int. - 0.5 METRE

Surveyed
Drafted
PDM - 26/6/17
Checked
AJM

Title
Client
Site
Locality

PROPOSED LOT LAYOUT
(OVERLAID ON SITE AERIAL)
RUSSELL
LOT 173 DP 808771 - No.5 SPEEDY LOCK LANE
HEATHERBRAE LGA PORT STEPHENS

Our Ref:
6705 REZ-V3
Original Size
A3
Sheet No.
9 of 10